

2023 Q4 Map Data Release Notes

NORTH AMERICA



DISCLAIMER: Not all data components are available in all products or solutions. Additional licenses may apply for specific data content.

Table of Contents

1. General Routing and Map Data.....	3
2. ZIP/Postal Code & City Point Data	15
3. SPLC Data	20
4. Toll Data	22
5. Places Data	25
6. Energy Data.....	27
7. Contact Information.....	30

2023 Q4 North America General Routing and Map Data

Coverage & Statistics

**COMPREHENSIVE****Highway and street-level**

Includes cities, postal codes, addresses, truck attributes, Places, tolls

HIGH**Highway and street-level**

Includes cities and postal codes with limited addresses, truck attributes and Places

INTERMEDIATE**Basic highway-level network**

Includes cities, postal codes, limited Places

	STREET-LEVEL NETWORK IN MILES		HIGHWAY-LEVEL NETWORK IN MILES		LEVEL OF COVERAGE
	23Q4	previous	23Q4	previous	
UNITED STATES	7,075,476	7,078,096	878,443	877,405	Comprehensive
PUERTO RICO	26,025	26,025	3,080	3,080	High
US VIRGIN ISLANDS	1,386	1,386	199	199	High
CANADA	966,593	966,553	143,810	143,770	Comprehensive
MEXICO	368,109	368,109	98,606	98,606	Intermediate

	ADDRESS COVERAGE*	
	23Q4	previous quarter
UNITED STATES	3,329,845 miles of addressed roads	3,329,311 miles of addressed roads
PUERTO RICO	1,674 miles of addressed roads	1,674 miles of addressed roads
US VIRGIN ISLANDS	There are no addressed roads in the US Virgin Islands at this time	
CANADA	289,067 miles of addressed roads	289,062 miles of addressed roads
MEXICO	There are no addressed roads in Mexico at this time	

*Excludes highways and any other roads that don't have actual house numbers.

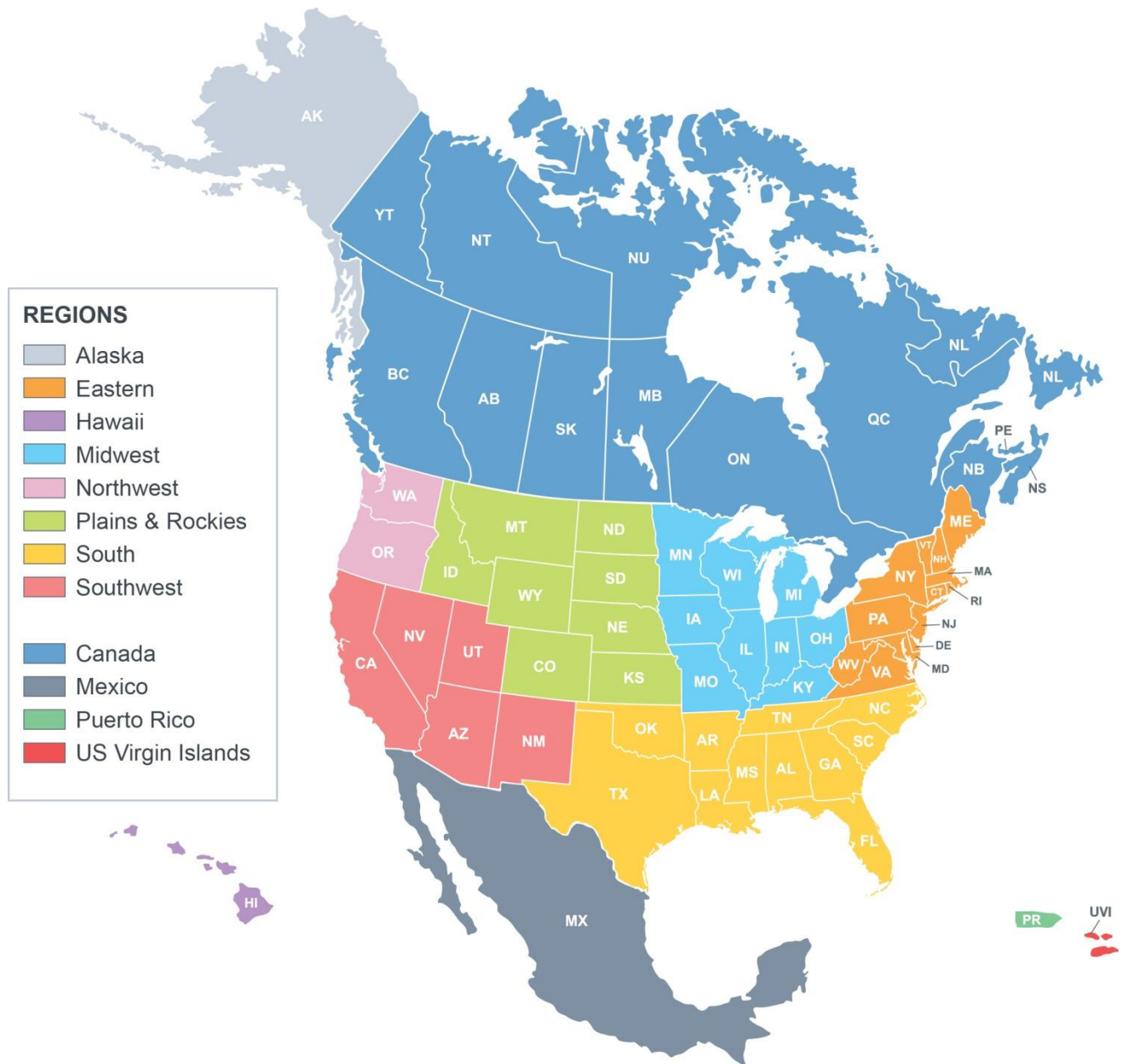
Summary of Key Updates

Updates in this North America data release include:

- Updates to the road network were made in **179 counties**
- **27** new construction road projects were added
- **Truck attributes** were updated; totaling more than **900,000 miles**
- **Truck through-travel** restrictions were updated within **131** city limits
- **Weight limits** were updated in **California and North Dakota**
- **Posted vertical clearances** were reviewed and updated in **New York**
- **53' routing attribution** was reviewed and updated in **Colorado, Connecticut, and Florida**
- **Tolls** were updated to reflect new rates in **KY, AL, WV, TX, and VA**
- **City points** and **postal codes** were updated for the **US** and **Canada**
- **2,423 new POIs** were added to the Places Database (490 distribution centers, 1,680 retail storefronts, 2 intermodal facilities, 249 manufacturing plants, and 2 truck stops)
- **2,198 new site locations** were coded (449 distribution centers, 1,463 retail storefronts, 5 intermodal facilities, 232 manufacturing plants, and 49 truck stops)
- More than **1000 customer-reported issues** were fixed
- More than **1,000 miles of new highway-level** network was added to the United States

Select Regional Updates

The release notes are grouped into the following regions. Please note that only select updates are summarized. Other enhancements may also be included in this release.



ALASKA

Region	NEW CONSTRUCTION & OTHER UPDATES
ALASKA	<ul style="list-style-type: none"> • Richardson Highway Frontage Road – A new Frontage road on the south side of the Richardson Highway between Rozak Road and Levee Way. North Pole, AK <i>64.781508N, 147.496103W</i> • Richardson Highway and Old Richardson Highway Intersection – The crossover at the intersection of the Richardson Highway and Old Richardson Highway was removed. North Pole, AK <i>64.787269N, 147.511752W</i> • 3rd Street and Eagle Avenue Roundabout – The intersection of 3rd Street and Eagle Avenue was reconfigured into a roundabout. Fairbanks, AK <i>64.845973N, 147.698278W</i>

EASTERN region

State	NEW CONSTRUCTION & OTHER UPDATES
MARYLAND	<ul style="list-style-type: none"> • Updates to the road network were made in the following counties: Allegany
MAINE	<ul style="list-style-type: none"> • Updates to the road network were made in the following counties: Kennebec, Penobscot, Somerset
NEW HAMPSHIRE	<ul style="list-style-type: none"> • Updates to the road network were made in the following counties: Coos
NEW JERSEY	<ul style="list-style-type: none"> • Updates to the road network were made in the following counties: Camden
NEW YORK	<ul style="list-style-type: none"> • Updates to the road network were made in the following counties: Albany, Sullivan
PENNSYLVANIA	<ul style="list-style-type: none"> • Waltonville Road and Frontage Road Intersection – The intersection of Waltonville Road and Frontage Road was realigned 600 feet to the south. Hummelstown, PA <i>40.256728N, 76.699155W</i> • West End Avenue – West End Road now stretches between Waltonville Road and Bullfrog Valley Road. Hummelstown, PA <i>40.260127N, 76.692165W</i> • Waltonville Road, Frontage Road and West End Avenue Roundabout – The intersection of Waltonville Road, Frontage Road and West End Avenue was reconfigured into a roundabout. Hummelstown, PA <i>40.256794N, 76.698904W</i> • I-83 and PA-181 Interchange – A new on ramp between PA-181 to northbound I-83. York, PA <i>39.997418N, 76.735415W</i> • Updates to the road network were made in the following county: Delaware

VERMONT	<ul style="list-style-type: none"> Updates to the road network were made in the following county: Washington
VIRGINIA	<ul style="list-style-type: none"> Updates to the road network were made in the following counties: Albemarle, Amelia, Arlington, Bland, Brunswick, Charles City, Floyd, Goochland, Greensville, James City, King and Queen, Orange, Portsmouth, Powhatan, Pulaski, Smyth, Southampton, Surry, Sussex
WEST VIRGINIA	<ul style="list-style-type: none"> Wellsburg Bridge – A new bridge between WV-2 (Wellsburg, WV) and OH-7 (Brilliant, OH). Wellsburg, WV <i>40.255588N,80.634564W</i> Updates to the road network were made in the following county: Raleigh

State	TRUCK-SPECIFIC UPDATES
MASSACHUSETTS	<ul style="list-style-type: none"> Truck through-travel restrictions were updated in the following areas: Lowell
MARYLAND	<ul style="list-style-type: none"> Truck through-travel restrictions were updated in the following areas: Chevy Chase, Oakland, Perryville, Sykesville
NEW HAMPSHIRE	<ul style="list-style-type: none"> Truck through-travel restrictions were updated in the following areas: Gorham, Rollinsford, Sunapee, Webster, Wilton
NEW YORK	<ul style="list-style-type: none"> 53' routing attribution was reviewed and updated Truck through-travel restrictions were updated in the following areas: Afton Village, Florida, Harriman Village, Sardinia, Somerset, Urbana, Watkins Glen

HAWAII

State	NEW CONSTRUCTION & OTHER UPDATES
HAWAII	<ul style="list-style-type: none"> HI-31 and Kulani Hakoi Street Roundabout – The intersection of HI-31 and Kulani Hakoi Street was reconfigured into a roundabout. Kihei, HI <i>20.761866N,156.450051W</i>

MIDWEST region

State	NEW CONSTRUCTION & OTHER UPDATES
ILLINOIS	<ul style="list-style-type: none"> Updates to the road network were made in the following county: Grundy
INDIANA	<ul style="list-style-type: none"> Updates to the road network were made in the following county: Tippecanoe
KENTUCKY	<ul style="list-style-type: none"> Updates to the road network were made in the following counties: Madison, Shelby
MINNESOTA	<ul style="list-style-type: none"> Updates to the road network were made in the following counties: Carver, Cook, Kanabec, Kittson, Scott, Steele
MISSOURI	<ul style="list-style-type: none"> I-70 Exit 175 Roundabouts – The junction of I-70 and MO-19 was reconfigured from a diamond into a dumbbell interchange. New Florence, MO <i>38.899692N,91.4567W</i> Updates to the road network were made in the following counties: Butler, Cape Girardeau, Franklin, Ripley, Saline, St. Louis City, Vernon, Washington, Wright
OHIO	<ul style="list-style-type: none"> OH-83 and OH-303 Roundabout – The intersection of OH-83 and OH-303 was reconfigured into a roundabout. Grafton, OH <i>41.23696N,82.023328W</i> OH-83 and OH-57 Roundabout – The intersection of OH-83 and OH-57 was reconfigured into a roundabout. Grafton, OH <i>41.237804N,82.023123W</i> Updates to the road network were made in the following counties: Greene, Madison, Morgan, Pickaway, Tuscarawas
WISCONSIN	<ul style="list-style-type: none"> Updates to the road network were made in the following county: Dane

State	TRUCK-SPECIFIC UPDATES
ILLINOIS	<ul style="list-style-type: none"> Truck through-travel restrictions were updated in the following areas: Athens, Bellevue, Merrionette Park, Rockdale (Village)
INDIANA	<ul style="list-style-type: none"> Truck through-travel restrictions were updated in the following areas: Albany, Avilla, Butler, Centerville, Chandler, Cloverdale, Fremont, Hope, Sheridan, Spencer, Syracuse, Trail Creek, Whiteland, Whitestown
KENTUCKY	<ul style="list-style-type: none"> Truck through-travel restrictions were updated in the following areas: Crescent Springs, Crittenden, Falmouth, Fulton, Grayson, Hazard, Hickman, Indian Hills

NORTHWEST region

State	NEW CONSTRUCTION & OTHER UPDATES
OREGON	<ul style="list-style-type: none"> • OR-213 and South Toliver Road Roundabout – The intersection of OR-213 and South Toliver Road was reconfigured into a roundabout. Molalla, OR 45.155856N, 122.603784W • US-20, O B Riley Road and Cook Avenue Roundabout – The intersection of US-20, O B Riley Road and Cook Avenue was reconfigured into a roundabout. Bend, OR 44.145525N, 121.331332W • US-20 and Old Bend Redmond Highway Roundabout – The intersection of US-20 and Old Bend Redmond Highway was reconfigured into a roundabout. Bend, OR 44.119048N, 121.316744W • Julia Road – A new road between Boones Ferry Road Northeast and OR-551. Aurora, OR 45.227597N, 122.777169W • Updates to the road network were made in the following counties: Josephine, Union
WASHINGTON	<ul style="list-style-type: none"> • US-12 and Sargent Road Southwest Roundabout – The intersection of US-12 and Sargent Road Southwest was reconfigured into a roundabout. Rochester, WA 46.80247N, 123.017587W • Updates to the road network were made in the following counties: Kitsap, Lincoln, Skamania

State	TRUCK-SPECIFIC UPDATES
OREGON	<ul style="list-style-type: none"> • Truck through-travel restrictions were updated in the following areas: Columbia City, Rainier, Rogue River, Stanfield

PLAINS and ROCKIES region

State	NEW CONSTRUCTION & OTHER UPDATES
COLORADO	<ul style="list-style-type: none"> • US-6, Crest Wood Drive and Schoolside Street Roundabout – The intersection of US-6, Crest Wood Drive and Schoolside Street was reconfigured into a roundabout. Gypsum, CO 39.645672N, 106.94442W • Updates to the road network were made in the following counties: Montrose
IDAHO	<ul style="list-style-type: none"> • Updates to the road network were made in the following counties: Cassia, Clearwater, Fremont, Gooding, Idaho, Lemhi, Lincoln, Madison, Minidoka, Oneida, Power, Shoshone, Teton
KANSAS	<ul style="list-style-type: none"> • Updates to the road network were made in the following counties: Ford, Pottawatomie, Sedgwick

MONTANA	<ul style="list-style-type: none"> • Central Avenue and 56th Street West Roundabout – The intersection of Central Avenue and 56th Street West was reconfigured into a roundabout. Billings, MT 45.769657N,108.659140W • MT-532 and South 56th Street West Roundabout – The intersection of MT-532 and South 56th Street West was reconfigured into a roundabout. Billings, MT 45.755134N,108.658951W • Updates to the road network were made in the following counties: Carter, Meagher, Musselshell, Phillips, Powell
NEBRASKA	<ul style="list-style-type: none"> • West State Street, North Broadwell Avenue and North Eddy Street Roundabout – The intersection of West State Street, North Broadwell Avenue and North Eddy Street was reconfigured into a roundabout. Grand Island, NE 40.938378N,98.358885W • Updates to the road network were made in the following counties: Buffalo, Custer, Douglas, Dundy, Lancaster, Lincoln
NORTH DAKOTA	<ul style="list-style-type: none"> • Updates to the road network were made in the following counties: Dunn, McLean, Mountrail, Stark

State	TRUCK-SPECIFIC UPDATES
COLORADO	<ul style="list-style-type: none"> •
IDAHO	<ul style="list-style-type: none"> • Truck through-travel restrictions were updated in the following areas: Aberdeen
KANSAS	<ul style="list-style-type: none"> • Truck through-travel restrictions were updated in the following areas: Hillsboro, Osage City, Phillipsburg (City), Spring Hill Township
MONTANA	<ul style="list-style-type: none"> • Truck through-travel restrictions were updated in the following areas: Billings
SOUTH DAKOTA	<ul style="list-style-type: none"> • Truck through-travel restrictions were updated in the following areas: Box Elder, Dell Rapids, Hartford, North Sioux City, Redfield, Split Rock, Tea, Webster, Winner
WYOMING	<ul style="list-style-type: none"> • Truck through-travel restrictions were updated in the following areas: Bar Nunn, Glenrock

SOUTH region

State	NEW CONSTRUCTION & OTHER UPDATES
ARKANSAS	<ul style="list-style-type: none"> Updates to the road network were made in the following county: Randolph
GEORGIA	<ul style="list-style-type: none"> Updates to the road network were made in the following county: Newton
LOUISIANA	<ul style="list-style-type: none"> Updates to the road network were made in the following counties: Beauregard, Catahoula, Claiborne, De Soto, Franklin, Madison, Orleans, St. Charles, Tensas, Union
NORTH CAROLINA	<ul style="list-style-type: none"> US-70 E (Local 1153) and West Grantham Road Roundabout – The intersection of US-70 E (Local 1153) and West Grantham Road was reconfigured into a roundabout. New Bern, NC <i>35.064197N,77.023621W</i> Updates to the road network were made in the following counties: Anson, Camden, Cleveland, Pender
OKLAHOMA	<ul style="list-style-type: none"> US-62/OK-10 and OK-82 Roundabout – The intersection of US-62/OK-10 and OK-82 was reconfigured into a roundabout. Tahlequah, OK <i>35.857959N,94.979538W</i> Updates to the road network were made in the following counties: Adair, Carter, Haskell, Logan, Major, McClain, McIntosh, Noble, Pittsburg, Washington
SOUTH CAROLINA	<ul style="list-style-type: none"> Updates to the road network were made in the following county: Barnwell
TEXAS	<ul style="list-style-type: none"> US-59 Service Road – A new north and southbound frontage road on both side of US-59 between County Route 375 and TX Loop 573. This includes several slip ramps connecting the US-59 Service Road to US-59. Cleveland, TX <i>30.300786N,95.114147W</i> US-59 Service Road Texas U-turn – The northbound and southbound sides of US-59 frontage road has been connect with Texas U-turns. Cleveland, TX <i>30.309196N,95.108911W</i> Updates to the road network were made in the following counties: Anderson, Baylor, Brazos, Briscoe, Clay, Coleman, Comanche, Deaf Smith, Denton, Eastland, Erath, Foard, Fort Bend, Grimes, Hall, Harrison, Hartley, Hays, Hill, Houston, Hunt, Jones, Kent, Knox, Leon, Lipscomb, Llano, McCulloch, Menard, Montgomery, Navarro, Ochiltree, Parker, Roberts, Robertson, Rockwall, Runnels, Rusk, Shackelford, Stephens, Throckmorton, Van Zandt, Wood

State	TRUCK-SPECIFIC UPDATES
ARKANSAS	<ul style="list-style-type: none"> Truck through-travel restrictions were updated in the following areas: Bull Shoals
NORTH CAROLINA	<ul style="list-style-type: none"> Truck through-travel restrictions were updated in the following areas: Coats, Erwin, Green Level, Midland, Sharpsburg, Swansboro, Warsaw, Wrightsville Beach
TENNESSEE	<ul style="list-style-type: none"> Truck through-travel restrictions were updated in the following areas: Belle Meade, New Tazewell, South Pittsburg, Thompson's Station, White Bluff
TEXAS	<ul style="list-style-type: none"> Truck through-travel restrictions were updated in the following areas: Aubrey, Balcones Heights, Bee Cave, Beverly Hills, Bishop, Blue Mound, Bovina, Buffalo, Caldwell, Canadian

SOUTHWEST region

State	NEW CONSTRUCTION & OTHER UPDATES
CALIFORNIA	<ul style="list-style-type: none"> Updates to the road network were made in the following counties: Kings, Lake
UTAH	<ul style="list-style-type: none"> West Weaver Lane – West Weaver Lane is now disconnected ending in cul-de-sacs between North 2950 West and South Grace Way. Kaysville, UT <i>41.039498N, 111.999240W</i>

CANADA

Province	NEW CONSTRUCTION & OTHER UPDATES
ALBERTA	<ul style="list-style-type: none"> 12 Avenue Extension – 12 Avenue was extended between 101 Street Southwest to 85 Street Southwest. Calgary, AB <i>51.052287N, 114.226755W</i> Updates to the road network were made in the following place: Edmonton
ONTARIO	<ul style="list-style-type: none"> Updates to the road network were made in the following places: Aurora, Barrie, Cambridge, East Gwillimbury, King, Kitchener, London, Markham, Newmarket, Orangeville, Richmond Hill, Vaughan, Whitchurch-Stouffville
QUEBEC	<ul style="list-style-type: none"> Updates to the road network were made in the following places: Quebec

Province	TRUCK-SPECIFIC UPDATES
ALBERTA	<ul style="list-style-type: none"> Truck through-travel restrictions were updated in the following areas: Bow Island, Coalhurst
SASKATCHEWAN	<ul style="list-style-type: none"> Truck through-travel restrictions were updated in the following areas: Assiniboia, Canora, Esterhazy, Fort Qu'Appelle, Outlook, Rosetown, Tisdale, Unity, Vanscoy No 345

MEXICO

There are no changes to report for this region.

PUERTO RICO

There are no changes to report for this region.

US VIRGIN ISLANDS

There are no changes to report for this region.

Section 2

2023 Q4 North America ZIP/Postal Code & City Point Data

Coverage & Statistics

We maintain an extensive database of city points, ZIP codes, and postal codes in order to provide accurate geocoding in all of our products. This data currently covers:

Country	Number of City Points	Number of ZIP/Postal Codes
UNITED STATES	191,311	51,373
PUERTO RICO	2,280	207
US VIRGIN ISLANDS	251	26
CANADA	18,024	885,288
MEXICO	56,978	156,289

Summary of Updates

Type	Summary
ADDITIONS	<ul style="list-style-type: none">• 8 new US zip codes or acceptable names• 1 Canadian Postal code add
DELETIONS	<ul style="list-style-type: none">• 7 U.S. zip codes or acceptable names removed

Additions

These codes were added to the data as new codes or new acceptable names to an existing code or city location.

U.S. ZIP Codes Added:

- 46288 Franklin, IN , Marion
- 53402 Caledonia, WI , Racine
- 53404 Caledonia, WI , Racine
- 53405 Caledonia, WI , Racine
- 53406 Caledonia, WI , Racine
- 65305 Whiteman Air Force Base, MO , Johnson
- 76227 Cross Road, TX, Denton
- 84536 Monument Valley New, UT, San Juan

Mexican Postal Codes Added:

- *There are no changes to the data in this dataset*

Canadian Postal Codes Added:

- *There are no changes to the data in this dataset*

City Points Added:

- L6W 1V8 Brampton, ON

Changes

U.S. ZIP Code Changes

ZIP Code Location Adjustments:

The locations of these postal codes were changed to better align them with their service area.

ZIP Code Naming Adjustments:

The names of these codes were changed and the new name is now reflected in the data.

ZIP Code County Name Changes:

- *There are no changes to the data in this dataset*

P.O. Box Only Designation Added:

- *There are no changes to the data in this dataset*

P.O. Box Only Designation Removed:

- *There are no changes to the data in this dataset*

Mexican Postal Code Changes

Postal Code Location Adjustments:

- *There are no changes to the data in this dataset*

Postal Code Naming Adjustments:

The names of these codes were changed and the new name is now reflected in the data.

- *There are no changes to the data in this dataset*

Canadian Postal Code Changes

Postal Code Location Adjustments:

- *There are no changes to the data in this dataset*

Postal Code Naming Adjustments:

The names of these codes were changed and the new name is now reflected in the data.

- *There are no changes to the data in this dataset*

City Point Changes

City Points Moved:

The locations of these City Points were changed to better align them to a more geographical centralized location.

- *There are no changes to the data in this dataset*

City Point Name Changes:

- *There are no changes to the data in this dataset*

City Point County Names Added:

- *There are no changes to the data in this dataset*

City Point County Name Changes:

- *There are no changes to the data in this dataset*

Deletions

These codes were removed from the data due to the code's official cancellation by the governing authority; removal of an erroneous duplicate point; a record with an erroneous county; a code's previously acceptable name that is no longer being accepted; or the removal of a record that is found to be a non-city.

PO Box Only

PO Box Only Changes:

PO Box only designations reflect ZIP codes serving PO Boxes with no carrier routes; these ZIP code points are treated as non-routable.

PO Box Only Designations:

- *There are no changes to the data in this dataset*

U.S. ZIP Codes Removed

- 50398 West Des Moines, IA, Polk
- 50398 WMD, IA, Polk
- 55575 Howard Lake, MN, Wright
- 65305 Whiteman Air Force Base New, MO, Johnson
- 76227 Crossroads, TX, Denton
- 80244 Denver, CO, Denver
- 84536 Monument Valley, UT, San Juan

Mexican Postal Codes Removed

- *There are no changes to the data in this dataset*

Canadian Postal Codes Removed

- *There are no changes to the data in this dataset*

City Points Removed

Duplicate City Points Removed:

- *There are no changes to the data in this dataset*

Erroneous City Points Removed:

- *There are no changes to the data in this dataset*

Other Updates

Key ZIP Related

Key ZIP Changes:

Key ZIPs are the top geocoded ZIP Code match when using the pick list for cities. If you don't use the pick list, this is the default ZIP Code match.

Key ZIP Corrections:

- *There are no changes to the data in this dataset*

Key ZIP Designation Removed:

- *There are no changes to the data in this dataset*

Key City Related

Key City Changes:

Key Cities are the top geocoded city match when using the pick list for ZIP codes. If you don't use the pick list, this is the default city match. This designation coincides with USPS's 'Preferred City' designation for a ZIP code.

Key City Corrections

- *There are no changes to the data in this dataset*

Key City Designation Removed:

- *There are no changes to the data in this dataset*

Coverage & Statistics

Standard Point Location Codes (SPLC) are unique numbers assigned to locations originating and receiving freight in North America. Currently we have 112,655 SPLC codes in accordance with the National Motor Freight Traffic Association, which owns and maintains this data.

Summary of Updates

Type	Summary
CHANGES	<ul style="list-style-type: none">2 SPLC locations changed to better align them with their service area

Additions

These codes were added to the data as new codes or a new acceptable name to an existing code.

- There are no changes to the data in this dataset*

Changes

The locations of these codes were changed to better align them with their service area.

SPLC Location Corrections:

- 663714000 Aubrey, TX, Denton
- 767196000 Monument Valley, UT, San Juan

SPLC Name Correction:

- There are no changes to the data in this dataset*

Deletions

These SPLC codes were discontinued by the governing authority and removed from the data, including the removal of an acceptable name or the code itself. Removals can be due to the SPLC codes official cancellation or the removal of a previously acceptable name that is no longer being accepted.

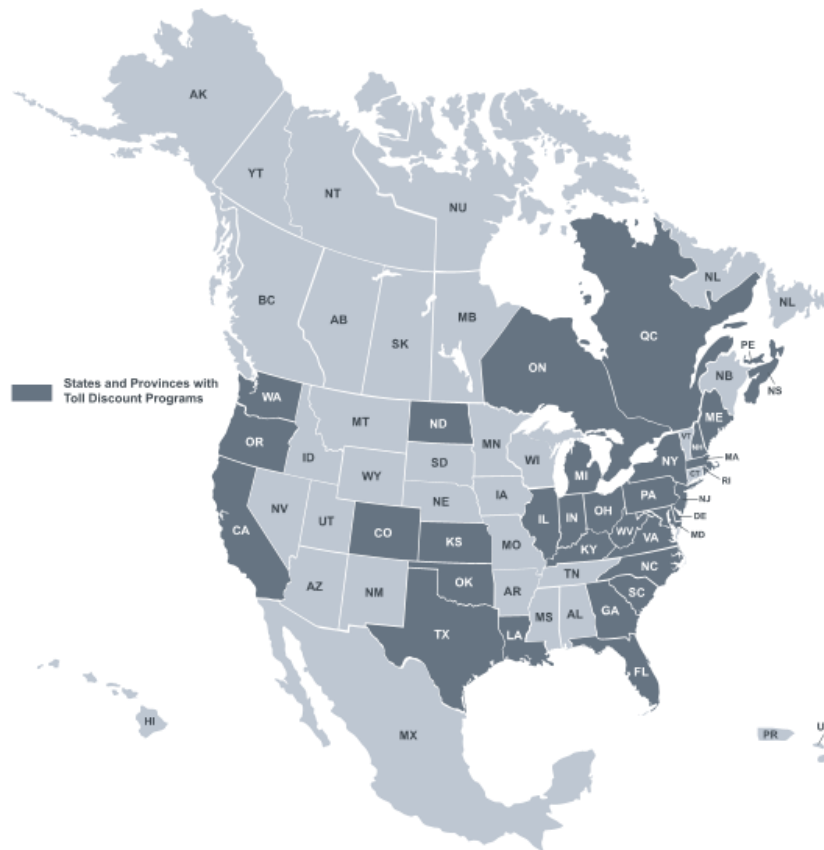
- *There are no changes to the data in this dataset*

Section 4

2023 Q4 North America Toll Data

Coverage & Statistics

We maintain 2,980 physical toll plaza locations across North America. At each toll plaza, toll costs for cash and discount toll programs, ticket and barrier systems, time of day variations, and vehicle dimensions based on weight, axle count, and trailer count are modeled depending on how the tolling authority set rates.



Toll Discount Programs

Many tolling authorities offer standard discount plans to receive discounted toll rates when traveling on participating roadways. Below is a list of the supported discount programs:

Discount Program	Valid In	Discount Program	Valid In
407 ETR Transponder	ON Canada	GeauxPass	LA
A25 Transponder	QC Canada	Good To Go	WA
A30 EXPRESS Transponder	QC Canada	GO-PASS	CO
Beach Express GO VISIT	AL	I-Pass	IL
BreezeBy	OR	K-Tag	KS
Downbeach Express Pass	NJ	Laredo Trade Tag	TX
E-Fast Pass	TX	LeeWay	FL
E-Pass	TX	MACPASS	NS
E-Pass Canada	NS Canada	NC Quick Pass	NC
ExpressPass	NY, ON Canada	NEXPRESS TOLL	MI, ON Canada
EXpressToll	CO	Palmetto Pass (PAL PASS)	SC
EZ Tag	TX	Peach Pass	GA
EZPass	DE, IL, IN, KY, ME, MD, MA, NH, NJ, NY, NC, OH, PA, RI, VA, WV	PikePass	OK
EZPass-MA	MA	RiverLink	IN, KY
EZPass-MD	MD	StraitPASS	PEI Canada
EZPass-ME	ME	SunPass	FL
EZPass-NJ	NJ	TollTag	LA, TX
EZPass-NY	NY	TxTag	TX
EZPass-WV	WV		
FasTrak	CA		

Summary of Updates

Region	Updates to Toll Road
UNITED STATES	
KENTUCKY	<ul style="list-style-type: none">• Lewis and Clark Bridge (Ohio River) (IN-265, KY-841) – rates increase as of 7/1/2023• Abraham Lincoln Bridge (I-65) – rates increase as of 7/1/2023• John F. Kennedy Memorial Bridge (I-65) – rates increase as of 7/1/2023
ALABAMA	<ul style="list-style-type: none">• Beach Express Bridge– rates increase as of 8/30/2023
WEST VIRGINIA	<ul style="list-style-type: none">• Parkersburg Memorial Bridge (WV-140) – rates increase as of 10/1/2023
TEXAS	<ul style="list-style-type: none">• Sam Houston Tollway - Beltway 8 (BW8) – rates increase as of 9/4/2023• Hardy Toll Road– rates increase as of 9/4/2023• Westpark Tollway– rates increase as of 9/4/2023• Fort Bend Parkway Toll Road - Extension (TX-122 Extension) – rates increase as of 9/4/2023• Tomball Tollway (TX-249) – rates increase as of 9/4/2023
VIRGINIA	<ul style="list-style-type: none">• Powhite Parkway/Extension/Downtown Expressway (VA-76) – rates increase as of 9/1/2023• Boulevard Bridge (VA-161) – rates increase as of 9/1/2023

Other Toll-Related Updates

The following new road has been added to the map database along with their corresponding toll costs:

- N/A

Other toll related updates:

- N/A

Coverage & Statistics

Trimble Maps products provide the ability to search, display and route to millions of business points of interest. Called “Places,” these locations are verified by Data Axle®, a leading provider of business data. Trimble Maps also maintains a unique set of truck-specific Places including truck stops, intermodal terminals, weigh stations and rest areas. Places are located strategically for truck access and provide a safe way for drivers to access businesses most relevant to them.

	CoPilot	CoPilot Truck	PC*MILER
NORTH AMERICA*	5,948,863	6,313,017	13,316,551

** Most Place coverage currently limited to U.S. and Canada*

Truck-Specific Places - Count per Category

This list highlights exclusive Place types from the total Place data available in this dataset:

NUMBER OF PLACES	
BORDER CROSSINGS	3,085
CAT SCALES™	1,844
DIESEL EXHAUST FLUID	1,313
DISTRIBUTION CENTERS	99,551
MANUFACTURING PLANTS	55,371
INTERMODAL FACILITIES	292
LCV LOTS	60
REST AREAS	2,904
TRUCK STOPS	7,492
TRUCK WASHES	619
WALMART OVERNIGHT PARKING	1,457
WEIGH STATIONS	1,053

Summary of Updates

- An update of all Data Axle® Places was conducted on all major Place categories in the U.S. and Canada including but not limited to: Hotels, Restaurants, Gas Stations, Entertainment, Medical and Retail.

Truck-Specific Place Updates

This list highlights exclusive Place types from the total Place data available in this dataset:

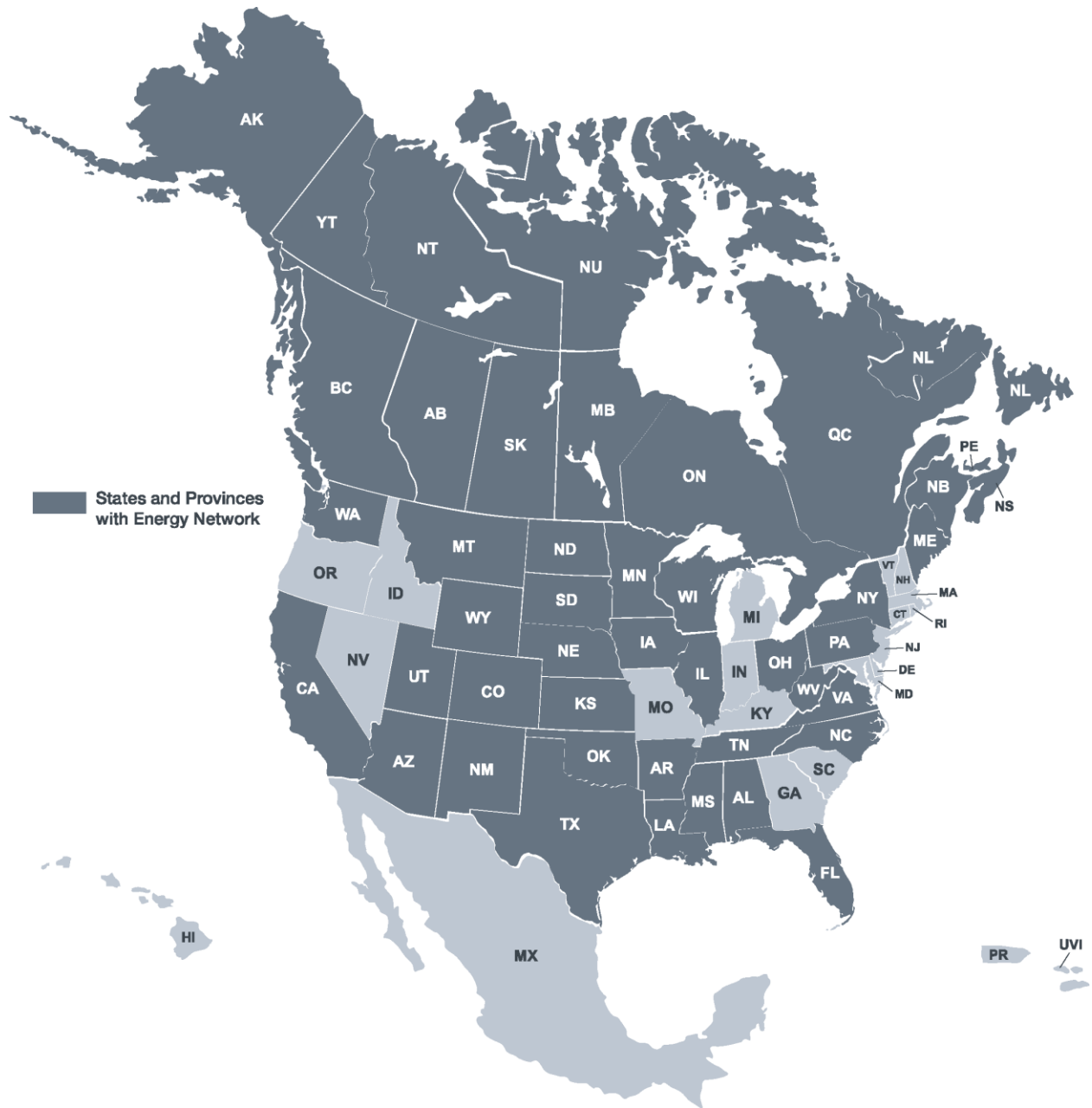
SELECT PLACE UPDATES	
BORDER CROSSINGS*	<ul style="list-style-type: none">• All border locations were updated
DISTRIBUTION CENTERS	<ul style="list-style-type: none">• 490 new locations were added to the database
INTERMODAL FACILITIES	<ul style="list-style-type: none">• 2 new locations were added to the database
STATE WEIGH STATIONS	<ul style="list-style-type: none">• 0 new locations were added to the database
TRUCK STOPS	<ul style="list-style-type: none">• 2 new location was added to the database
REST AREAS	<ul style="list-style-type: none">• 0 new locations were added to the database
MANUFACTURING PLANTS	<ul style="list-style-type: none">• 249 new locations were added to the database
WALMART OVERNIGHT PARKING	<ul style="list-style-type: none">• 0 new locations were added to the database

** Border defined as any changes in jurisdiction between states, provinces or countries.*

Section 6

2023 Q4 North America Energy Data

Coverage & Statistics



The following states/provinces have existing energy network (lease roads) and Places:

REGION	NETWORK	PLACE TYPES		
		WELL	FACILITY	LAND SURVEY ADDRESS
UNITED STATES				
ALABAMA	✓			
ALASKA	✓	✓		
ARIZONA	✓			
ARKANSAS	✓	✓		✓
CALIFORNIA	✓	✓		✓
COLORADO	✓	✓	✓	✓
FLORIDA	✓			
ILLINOIS	✓			
IOWA	✓			
KANSAS	✓	✓		
LOUISIANA	✓	✓	✓	✓
MAINE	✓			
MINNESOTA	✓			
MISSISSIPPI	✓	✓		✓
MONTANA	✓	✓	✓	✓
NEBRASKA	✓			
NEW MEXICO	✓	✓	✓	✓
NEW YORK	✓	✓		
NORTH CAROLINA	✓			
NORTH DAKOTA	✓	✓	✓	✓
OHIO	✓	✓		✓
OKLAHOMA	✓	✓	✓	✓
PENNSYLVANIA	✓	✓		
SOUTH DAKOTA	✓			
TENNESSEE	✓			
TEXAS	✓	✓		
UTAH	✓	✓	✓	✓
VIRGINIA	✓			
WASHINGTON	✓			
WEST VIRGINIA	✓	✓		
WISCONSIN	✓			
WYOMING	✓	✓	✓	✓
CANADA				
ALBERTA	✓	✓	✓	✓
BRITISH COLUMBIA	✓	✓	✓	✓
MANITOBA	✓	✓		✓
NEW BRUNSWICK	✓			
NEW LABRADOR	✓			

NORTHWEST TERRITORIES	✓			
NOVA SCOTIA	✓			
NUNAVUT	✓			
ONTARIO	✓			
PRINCE EDWARD ISLAND	✓			
QUEBEC				
SASKATCHEWAN	✓	✓		✓
YUKON TERRITORY	✓			

Summary of Updates

There are no changes to report at this time

Section 7

Contact Information

Contact

PC*MILER Technical Support

H: 8:00 AM – 5:00 PM Eastern Time,
Monday-Friday, except U.S. holidays

P: 800-377-6453, ext. 2

P: 609-683-0220, ext. 2 (outside the U.S.)

W: <https://support.pcmiler.com>

PC*MILER Sales

H: 9:00 AM – 5:00 PM Eastern Time,
Monday-Friday, except U.S. holidays

P: 800-377-6453, ext. 1

P: 609-683-0220, ext. 1 (outside the U.S.)

W: [Contact Us](#)

About Trimble Maps

Trimble Maps provides global map-centric technology dedicated to transforming journeys through innovative routing, scheduling, visualization and navigation solutions. Built on map data and a routing engine designed specifically for commercial vehicles, its development platform and trusted products are made for a broad range of industries, workforces and fleets of all sizes. The Trimble Maps brands including PC*MILER, CoPilot and Appian are the foundation for safe and efficient journeys worldwide—one driver, one vehicle, one fleet at a time. Trimble Maps is a Division of Trimble: [Maps.trimble.com](https://maps.trimble.com).



MAPS | Maps & Applications for Professional Solutions