

2021 Q3.1 Map Data Release Notes

NORTH AMERICA



MAPS | Maps & Applications for Professional Solutions

DISCLAIMER: Not all data components are available in all products or solutions. Additional licenses may apply for specific data content.

Table of Contents

1. General Routing and Map Data.....	3
2. ZIP/Postal Code & City Point Data.....	15
3. SPLC Data	19
4. Toll Data	20
5. Places Data	23
6. Energy Data.....	25
7. Contact Information	28

2021 Q3.1 North America General Routing and Map Data

Coverage & Statistics

**COMPREHENSIVE****Highway and street-level**

Includes cities, postal codes, addresses, truck attributes, Places, tolls

HIGH**Highway and street-level**

Includes cities and postal codes with limited addresses, truck attributes and Places

INTERMEDIATE**Basic highway-level network**

Includes cities, postal codes, limited Places

	STREET-LEVEL NETWORK IN MILES		HIGHWAY-LEVEL NETWORK IN MILES		LEVEL OF COVERAGE
	21Q3.1	previous	21Q3.1	previous	
UNITED STATES	7,005,802	7,000,139	870,975	870,846	Comprehensive
PUERTO RICO	26,024	26,028	3,079	3,079	High
US VIRGIN ISLANDS	1,386	1,386	199	199	High
CANADA	963,118	962,958	142,672	142,653	Comprehensive
MEXICO	368,077	368,077	98,589	98,589	Intermediate

	ADDRESS COVERAGE*	
	21Q3.1	previous quarter
UNITED STATES	3,320,032 miles of addressed roads	3,319,345 miles of addressed roads
PUERTO RICO	1,675 miles of addressed roads	1,675 miles of addressed roads
US VIRGIN ISLANDS	There are no addressed roads in the US Virgin Islands at this time	
CANADA	288,676 miles of addressed roads	288,616 miles of addressed roads
MEXICO	There are no addressed roads in Mexico at this time	

*Excludes highways and any other roads that don't have actual house numbers.

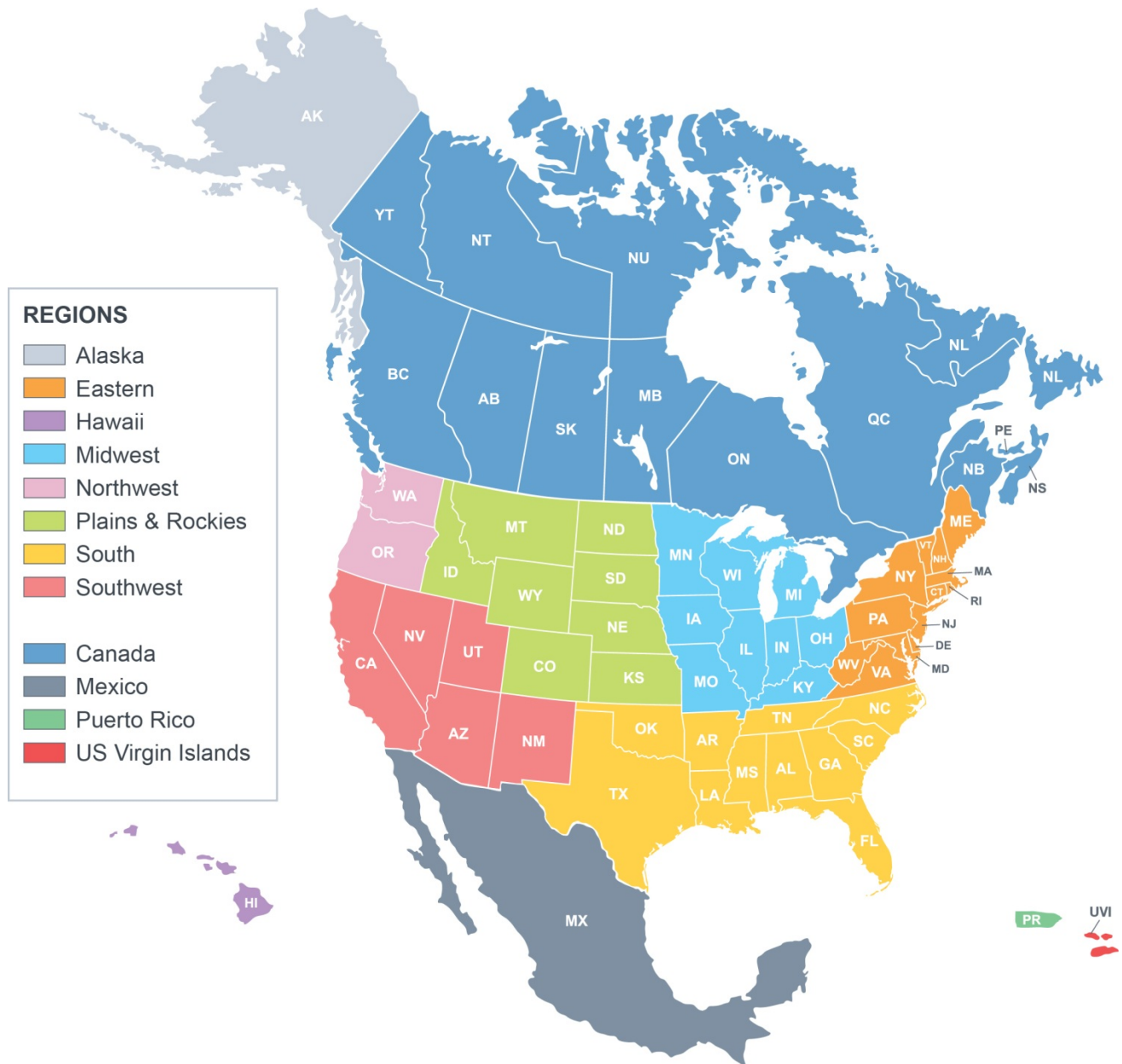
Summary of Key Updates

Updates in this North America data release include:

- Updates to the road network were made in **178 counties**
- **29** new construction road projects were added
- **Truck attributes** were updated; totaling more than **900,000 miles**
- **Truck through-travel** restrictions were updated within **41** city limits
- **Weight limits** were updated in **Kentucky**
- **53'** routing attribution was reviewed and updated in **North Carolina & Montana**
- **Tolls** were updated to reflect new rates in **Oklahoma**
- **City points** and **postal codes** were updated for the **US** and **Canada**
- **1,501 new POIs** added to the Places Database (1,078 distribution centers, 419 manufacturing plants, 1 weigh station, and 3 truck stops)
- **1,373 new site locations** were coded (971 distribution centers, 399 manufacturing plants, 1 weigh station, and 2 truck stops)
- More than **2,200 customer-reported issues** were fixed
- More than **125 miles of new highway-level** network was added to the United States

Select Regional Updates

The release notes are grouped into the following regions. Please note that only select updates are summarized. Other enhancements may also be included in this release.



ALASKA

There are no changes to report for this region.

EASTERN region

State	NEW CONSTRUCTION & OTHER UPDATES
DELAWARE	<ul style="list-style-type: none">Updates to the road network were made in the following county: Kent
DISTRICT OF COLUMBIA	<ul style="list-style-type: none">Updates to the road network were made in the following place: District of Columbia
MARYLAND	<ul style="list-style-type: none">Updates to the road network were made in the following counties: Baltimore, Talbot
MAINE	<ul style="list-style-type: none">Updates to the road network were made in the following counties: Cumberland, York
VIRGINIA	<ul style="list-style-type: none">Updates to the road network were made in the following counties: Arlington, Chesapeake, Chesterfield, Frederick, Hanover, Henrico, Loudoun, Prince William, Richmond City, SuffolkI-66 Exit 66 – New ramp now allowing access between eastbound I-66 and the West Falls Church Metro Station. Falls Church, VA 38.897643N, 77.197497W
WEST VIRGINIA	<ul style="list-style-type: none">Updates to the road network were made in the following county: RitchieUS-33, College Street and Mineral Road Roundabout – The interchange of US-33, College Street and Mineral Road was reconfigured into a roundabout. Glenville, WV 38.938622N, 80.828994W

State	TRUCK-SPECIFIC UPDATES
MAINE	<ul style="list-style-type: none">Truck through-travel restrictions were updated in the following areas: Scarborough
NEW HAMPSHIRE	<ul style="list-style-type: none">Truck through-travel restrictions were updated in the following areas: Newmarket, Pembroke
NEW JERSEY	<ul style="list-style-type: none">Truck through-travel restrictions were updated in the following areas: Bogota Borough, Lebanon, Penns Grove Borough, Pittsgrove, River Vale, Rochelle Park, Salem, Somerdale Borough, Stratford Borough
NEW YORK	<ul style="list-style-type: none">Truck through-travel restrictions were updated in the following areas: Hudson, Maine, Norwich, Oneonta
PENNSYLVANIA	<ul style="list-style-type: none">Truck through-travel restrictions were updated in the following areas: Hamilton (Franklin Co), Harborcreek, Salisbury (Lancaster Co)

HAWAII

State	NEW CONSTRUCTION & OTHER UPDATES
HAWAII	<ul style="list-style-type: none"> Updates to the road network were made in the following county: Hawaii

MIDWEST region

State	NEW CONSTRUCTION & OTHER UPDATES
ILLINOIS	<ul style="list-style-type: none"> Updates to the road network were made in the following counties: Grundy, Wabash, White I-74 and 7th Avenue Interchange – New ramp from eastbound I-74 to 7th Avenue. Moline, IL <i>41.511986N, 90.509435W</i>
INDIANA	<ul style="list-style-type: none"> Updates to the road network were made in the following counties: Union, Vanderburgh West 146th Street and Little Eagle Creek Avenue Roundabout – The intersection of West 146th Street and Little Eagle Creek was reconfigured into a roundabout. Zionsville, IN <i>39.998577N, 86.238976W</i> East 111th Street, Lexington Drive and Central Park Drive South Roundabout – The intersection of East 111th Street, Lexington Drive and Central Park Drive South was reconfigured into a roundabout. Indianapolis, IN <i>39.949041N, 86.139299W</i> Carey Road, East 171st Street and Wetherington Drive Roundabout – The intersection of Carey Road, East 171st Street and Wetherington Drive was reconfigured into a roundabout. Westfield, IN <i>40.036767N, 86.108837W</i> Westfield Boulevard and East 111th Street Roundabout – The intersection of Westfield Boulevard and East 111th Street was reconfigured into a roundabout. Indianapolis, IN <i>39.948879N, 86.126883W</i> Olio Road and East 146th Street Roundabout – The intersection of Olio Road and East 146th Street was reconfigured into a roundabout. Noblesville, IN <i>40.001663N, 85.919071W</i>
IOWA	<ul style="list-style-type: none"> Updates to the road network were made in the following county: Winneshiek
MICHIGAN	<ul style="list-style-type: none"> MI-343 and East G Avenue Roundabout – The intersection of MI-343 and East G Avenue was reconfigured into a roundabout. Kalamazoo, MI <i>42.333263N, 85.502801W</i> MI-37 and East Blair Townhall Road Roundabout – The intersection of MI-37 and East Blair Townhall Road was reconfigured into a roundabout. Traverse City, MI <i>44.64292N, 85.656055W</i> Parsons Road and Airport Access Road Roundabout – The intersection of Parsons Road and Airport Access Road was reconfigured into a

	roundabout. Traverse City, MI 44.751850N, 85.581647W
MINNESOTA	<ul style="list-style-type: none"> Updates to the road network were made in the following counties: Kittson, Washington
MISSOURI	<ul style="list-style-type: none"> Updates to the road network were made in the following counties: Barry, Bates, Bollinger, Butler, Chariton, Dallas, Dent, Douglas, Gasconade, Hickory, Howard, Iron, Monroe, Ozark, Ripley, Saline, Scotland, Shannon, Texas, Vernon, Washington, Webster, Wright
OHIO	<ul style="list-style-type: none"> Updates to the road network were made in the following county: Franklin OH-61, OH-656 and Wilson Road Roundabout – The intersection of OH-61, OH-656 and Wilson Road was reconfigured into a peanut shaped roundabout. Sunbury, OH 40.310746N, 82.846397W Scioto Darby Road and Walcutt Road Roundabout – The intersection of Scioto Darby Road and Walcutt Road was reconfigured into a roundabout. Hilliard, OH 40.019667N, 83.140351W I-475 and Dorr Street Interchange – New dumbbell style interchange at the junction of I-475 and Dorr Street. Toledo, OH 41.653877N, 83.694944W Peachblow Road and North Road Roundabout – The intersection of Peachblow Road and North Road roundabout was reconfigured into a roundabout. Lewis Center, OH 40.227089N, 83.020615W I-70 and East Fulton Street Entrance Ramp – New ramp from East Fulton Street to eastbound I-70. Columbus, OH 39.954212N, 82.984932W
WISCONSIN	<ul style="list-style-type: none"> Updates to the road network were made in the following county: Eau Claire

State	TRUCK-SPECIFIC UPDATES
ILLINOIS	<ul style="list-style-type: none"> Truck through-travel restrictions were updated in the following areas: Mokena, East Alton, Sandwich, Savoy
KENTUCKY	<ul style="list-style-type: none"> Posted weight limits were reviewed and updated
OHIO	<ul style="list-style-type: none"> Truck through-travel restrictions were updated in the following areas: Cambridge, Newark
WISCONSIN	<ul style="list-style-type: none"> Truck through-travel restrictions were updated in the following areas: Reedsburg

NORTHWEST region

State	NEW CONSTRUCTION & OTHER UPDATES
OREGON	<ul style="list-style-type: none"> Updates to the road network were made in the following counties: Jackson, Multnomah, Polk, Union
WASHINGTON	<ul style="list-style-type: none"> Updates to the road network were made in the following counties: King, Mason

PLAINS and ROCKIES region

State	NEW CONSTRUCTION & OTHER UPDATES
COLORADO	<ul style="list-style-type: none"> Updates to the road network were made in the following counties: Douglas, Elbert, Mesa, Pueblo South Cascade Avenue, Cheyenne Boulevard, South Tejon Street and East Ramona Avenue Roundabout – The intersection of South Cascade Avenue, Cheyenne Boulevard, South Tejon Street and East Ramona Avenue was reconfigured into a roundabout. Colorado Springs, CO <i>38.809359N, 104.826566W</i> Printers Parkway and South Parkside Drive Roundabout – The intersection of Printers Parkway and South Parkside Drive was reconfigured into a roundabout. Colorado Springs, CO <i>38.828885N, 104.787093W</i> County Route 17 and County Route 54 Roundabout – The intersection of County Route 17 and County Route 54 was reconfigured into a roundabout. Johnstown, CO <i>40.377823N, 104.907536W</i>
IDAHO	<ul style="list-style-type: none"> Updates to the road network were made in the following counties: Bonner, Custer, Franklin, Jefferson
KANSAS	<ul style="list-style-type: none"> Updates to the road network were made in the following counties: Barber, Clark, Decatur, Graham, Kearny, Rawlins West 167th Street and Metcalf Avenue Roundabout – The intersection of West 167th Street and Metcalf Avenue was reconfigured into a roundabout. Overland Park, KS <i>38.825498N, 94.667708W</i> West 159th Street and Pflumm Road Roundabout – The intersection of West 159th Street and Pflumm Road was reconfigured into a roundabout. Overland Park, KS <i>38.84021N, 94.74242W</i> South Gardner Road and Locust Street Intersection – The intersection of South Gardner Road and Locust Street was moved one quarter of a mile north. Gardner, KS <i>38.786707N, 94.927425W</i> North Vine Street Corridor Improvements – The intersection of US-183 and East 32nd Street was reconfigured into a peanut shaped roundabout. Hays, KS <i>38.892572N, 99.317731W</i>

MONTANA	<ul style="list-style-type: none"> Updates to the road network were made in the following counties: Beaverhead, Big Horn, Blaine, Carter, Fallon, Garfield, Golden Valley, Meagher, Mineral, Musselshell, Petroleum, Phillips, Powder River, Powell, Toole
NORTH DAKOTA	<ul style="list-style-type: none"> Updates to the road network were made in the following counties: Oliver, Sioux
SOUTH DAKOTA	<ul style="list-style-type: none"> Updates to the road network were made in the following county: Ziebach
WYOMING	<ul style="list-style-type: none"> Updates to the road network were made in the following counties: Fremont, Washakie

State	TRUCK-SPECIFIC UPDATES
MONTANA	<ul style="list-style-type: none"> 53' routing attribution was reviewed and updated

SOUTH region

State	NEW CONSTRUCTION & OTHER UPDATES
ALABAMA	<ul style="list-style-type: none"> Updates to the road network were made in the following county: Baldwin
ARKANSAS	<ul style="list-style-type: none"> Updates to the road network were made in the following county: Faulkner
FLORIDA	<ul style="list-style-type: none"> Updates to the road network were made in the following counties: Columbia, Highlands, Martin
GEORGIA	<ul style="list-style-type: none"> Updates to the road network were made in the following counties: Carroll, De Kalb
LOUISIANA	<ul style="list-style-type: none"> Updates to the road network were made in the following counties: Ascension, Beauregard, Catahoula, Lafayette, Madison
MISSISSIPPI	<ul style="list-style-type: none"> Updates to the road network were made in the following county: Lamar
NORTH CAROLINA	<ul style="list-style-type: none"> Updates to the road network were made in the following counties: Durham, Guilford, Henderson, Mecklenburg, New Hanover, Orange, Pitt, Stanly, Union
OKLAHOMA	<ul style="list-style-type: none"> Updates to the road network were made in the following counties: Adair, Caddo, Canadian, Carter, Coal, Garvin, Grady, Harper, Haskell, Kingfisher, Latimer, Love, McIntosh, Nowata, Pushmataha, Roger Mills, Stephens

SOUTH CAROLINA	<ul style="list-style-type: none"> Updates to the road network were made in the following counties: Horry, Lancaster
TENNESSEE	<ul style="list-style-type: none"> Updates to the road network were made in the following county: Rutherford
TEXAS	<ul style="list-style-type: none"> Updates to the road network were made in the following counties: Andrews, Archer, Armstrong, Brazoria, Carson, Childress, Comal, Crane, Denton, Gaines, Galveston, Gray, Grayson, Hall, Kent, Live Oak, McMullen, Moore, Oldham, Pecos, Taylor, Ward

State	TRUCK-SPECIFIC UPDATES
ARKANSAS	<ul style="list-style-type: none"> Truck through-travel restrictions were updated in the following areas: Farmington
GEORGIA	<ul style="list-style-type: none"> Truck through-travel restrictions were updated in the following areas: Snellville, Doraville
LOUISIANA	<ul style="list-style-type: none"> Truck through-travel restrictions were updated in the following areas: Slidell
TENNESSEE	<ul style="list-style-type: none"> Truck through-travel restrictions were updated in the following areas: Newport
TEXAS	<ul style="list-style-type: none"> Truck through-travel restrictions were updated in the following areas: Crowley, Denison, Dumas, Hereford, Hewitt, Monahans

SOUTHWEST region

State	NEW CONSTRUCTION & OTHER UPDATES
ARIZONA	<ul style="list-style-type: none"> Updates to the road network were made in the following counties: Mohave, Pinal, Yuma
CALIFORNIA	<ul style="list-style-type: none"> Updates to the road network were made in the following counties: Placer, San Joaquin, Tulare, Yolo
NEW MEXICO	<ul style="list-style-type: none"> Updates to the road network were made in the following counties: Otero, Rio Arriba
UTAH	<ul style="list-style-type: none"> Updates to the road network were made in the following counties: Box Elder, Davis, Tooele, Washington, Weber West Gentile Street and South Bluff Road Roundabout – The intersection of West Gentile Street and South Bluff Road was reconfigured into a roundabout. Syracuse, UT 41.060233N, 112.040764W UT-147 and UT-51 Roundabout – The intersection of UT-147 and UT-51 was reconfigured into a roundabout. Spanish Fork, UT 40.115226N, 111.635141W

	<ul style="list-style-type: none"> • North River Road, East 600 North and East Salazar Springs Road Roundabout – The intersection of North River Road, East 600 North and East Salazar Springs Road was reconfigured into a roundabout. Midway, UT 40.521887N, 111.462482W • North Whitaker Farm Way and East Memorial Hill Drive Roundabout – The intersection of North Whitaker Farm Way and East Memorial Hill Drive was reconfigured into a roundabout. Midway, UT 40.518573N, 111.459401W • North River Road, East Memorial Hill Drive and Memorial Hill Road Roundabout – The intersection of North River Road, East Memorial Hill Drive and Memorial Hill Road was reconfigured into a roundabout. Midway, UT 40.518182N, 111.462458W
--	--

State	TRUCK-SPECIFIC UPDATES
NEVADA	<ul style="list-style-type: none"> • Truck through-travel restrictions were updated in the following areas: Reno

CANADA

Province	NEW CONSTRUCTION & OTHER UPDATES
ALBERTA	<ul style="list-style-type: none"> • Updates to the road network were made in the following place: Strathcona County
BRITISH COLUMBIA	<ul style="list-style-type: none"> • Updates to the road network were made in the following place: Kamloops
ONTARIO	<ul style="list-style-type: none"> • Updates to the road network were made in the following places: Brantford, Halton Hills, Milton, Ajax, Oakville, Pickering, Uxbridge • ON-403 and ON-27 Interchange – The interchange of ON-403 and ON-27 has been reconfigured from a diamond into a partial cloverleaf. Brantford, ON 43.168387N, 80.338520W

Province	TRUCK-SPECIFIC UPDATES
NOVA SCOTIA	<ul style="list-style-type: none"> • Truck through-travel restrictions were updated in the following areas: Yarmouth
ONTARIO	<ul style="list-style-type: none"> • Truck through-travel restrictions were updated in the following areas: Startford
QUEBEC	<ul style="list-style-type: none"> • Truck through-travel restrictions were updated in the following areas: Saint-Hyacinthe

MEXICO

There are no changes to report for this region.

PUERTO RICO

There are no changes to report for this region.

US VIRGIN ISLANDS

There are no changes to report for this region.

Section 2

2021 Q3.1 North America ZIP/Postal Code & City Point Data

Coverage & Statistics

We maintain an extensive database of city points, ZIP codes, and postal codes in order to provide accurate geocoding in all of our products. This data currently covers:

Country	Number of City Points	Number of ZIP/Postal Codes
UNITED STATES	190,942	51,238
PUERTO RICO	2,275	207
US VIRGIN ISLANDS	251	26
CANADA	18,025	867,283
MEXICO	56,977	199,733

Summary of Updates

Type	Summary
ADDITIONS	<ul style="list-style-type: none">• 10 new US zip codes or acceptable names• 18 new Canadian Postal codes• 34 new city point added
CHANGES	<ul style="list-style-type: none">• 2 Canadian postal code changed to better align with its service area• 2 city points moved• 1 city point county name changed
DELETIONS	<ul style="list-style-type: none">• 5 U.S. zip codes or acceptable names removed

Additions

These codes were added to the data as new codes or new acceptable names to an existing code or city location.

U.S. ZIP Codes Added:

- 05479 Essex Jct, VT, Franklin
- 05479 Essex Junction, VT, Franklin
- 14701 Fluvanna, NY, Chautauqua
- 47711 Darnstadt, IN, Vanderburgh
- 47720 Darnstadt, IN, Vanderburgh
- 47725 Darnstadt, IN, Vanderburgh
- 56649 Ranier, MN, Koochiching
- 64119 Claycomo, MO, Clay
- 84341 Hyde Park, UT, Cache
- 91301 Malibu Lake, CA, Los Angeles

Canadian Postal Codes Added:

- G1J 5G9 Quebec, QC
- G4X 5S2 Gaspé, QC
- G5Y 2M2 Saint-Georges, QC
- K1P 1G9 Ottawa, ON
- K4M 0N3 Manotick, ON
- K8V 0J8 Trenton, ON
- L2A 0E3 Fort Erie, ON
- L3R 6J2 Markham, ON
- L3R 6J4 Markham, ON
- L3R 6J7 Markham, ON
- L3R 6J8 Unionville, ON
- L4H 4Z8 Woodbridge, ON
- N3Y 2A4 Simcoe, ON
- P3E 4P1 Sudbury, ON
- P7A 1V4 Thunder Bay, ON
- P7B 6B3 Thunder Bay, ON
- T3P 1K3 Calgary, AB
- T8H 2X3 Sherwood Park, AB

City Points Added:

- Longmont Municipal Airport, CO, Boulder
- Mack Mesa Airport, CO, Mesa
- McElroy Airport, CO, Grand
- Meadow Lake Airport, CO, El Paso

- Meeker Airport, CO, Rio Blanco
- Mertens Airport, CO, Logan
- Mineral County Memorial Airport, CO, Mineral
- Montrose County Airport, CO, Montrose
- North Fork Airport, CO, Delta
- Owl Canyon Glideport, CO, Larimer
- Parkland Airport, CO, Weld
- Perry Stokes Airport, CO, Las Animas
- Pine Valley Airport, CO, El Paso
- Platte Valley Airpark, CO, Weld
- Rangely Airport, CO, Rio Blanco
- Rifle Municipal Airport, CO, Garfield
- San Luis Valley Airport, CO, Rio Grande
- San Luis Valley Regional/Bergman Field, CO, Alamosa
- Silver West Airport, CO, Custer
- Springfield Airport, CO, Baca
- Springfield Municipal Airport, CO, Baca
- Steamboat Springs/Bob Adams Field Stolport, CO, Routt
- Stevens Airfield, CO, Archuleta
- Stevens Airport, CO, Archuleta
- Telluride Airport, CO, San Miguel
- Tri-County Airport, CO, Weld
- Urich Airport, CO, Weld
- United States Air Force Academy Airstrip, CO, El Paso
- Val Air Airport, CO, Larimer
- Vance Brand Airport, CO, Boulder
- Walden-Jackson County Airport, CO, Jackson
- Walenburg Landing Field, CO, Huerfano
- Wray Airport, CO, Yuma
- Yuma Municipal Airport, CO, Yuma

Changes

Canadian Postal Code Changes

Postal Code Location Adjustments:

- G1J 3V9 Quebec, QC
- G1J 5L6 Quebec, QC

City Point Changes

City Points Moved:

The locations of these City Points were changed to better align them to a more geographical centralized location.

- Midnapore, AB, Calgary
- Nanton, AB, Willow Creek No 26

City Point County Name Changes:

- Midnapore, AB, Calgary

Deletions

These codes were removed from the data due to the code's official cancellation by the governing authority; removal of an erroneous duplicate point; a record with an erroneous county; a code's previously acceptable name that is no longer being accepted; or the removal of a record that is found to be a non-city.

U.S. ZIP Codes Removed

- 02266 Boston, MA, Suffolk
- 05479 Saint Albans, VT, Franklin
- 33662 Tampa, FL, Hillsborough
- 55460 Minneapolis, MN, Hennepin
- 97258 Portland, OR, Multnomah

Section 3

2021 Q3.1 North America SPLC Data

Coverage & Statistics

Standard Point Location Codes (SPLC) are unique numbers assigned to locations originating and receiving freight in North America. Currently we have 112,559 SPLC codes in accordance with the National Motor Freight Traffic Association, which owns and maintains this data.

Summary of Updates

Type	Summary
ADDITIONS	<ul style="list-style-type: none">2 SPLC adds
CHANGES	<ul style="list-style-type: none">4 SPLC locations changed to better align them with their service area
DELETIONS	<ul style="list-style-type: none"><i>There are no deletions to report at this time</i>

Additions

These codes were added to the data as new codes or a new acceptable name to an existing code.

- 838870251 Orchard Combat Fuel Support, ID, Ada
- 844353000 Vetjet Shell Puget Sound Refinery, WA, Skagit

Changes

The locations of these codes were changed to better align them with their service area.

SPLC Location Corrections:

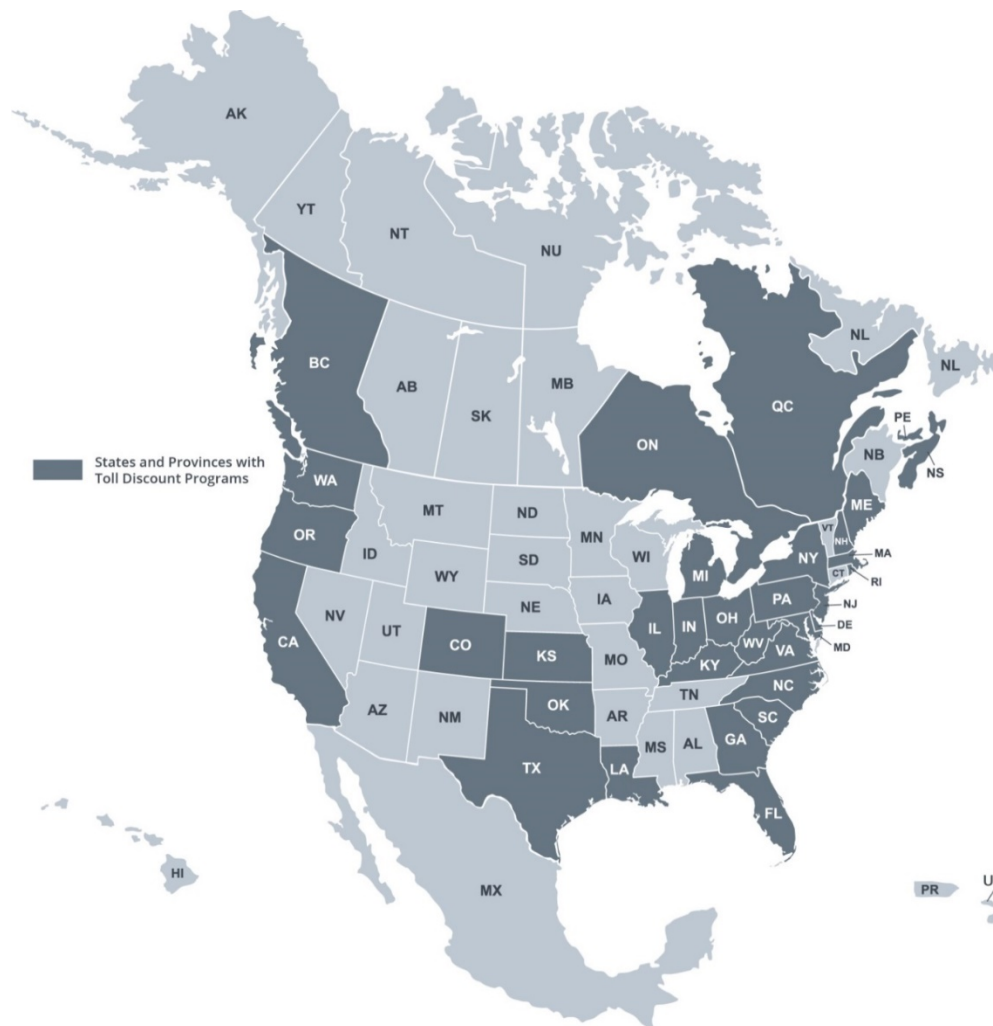
- 071375000 Nanton, AB, Willow Creek No 26
- 073465000 Midnapore, AB, Calgary
- 189640000 Jamestown, NY, Chautauqua
- 501410000 International Falls, MN, Koochiching

Section 4

2021 Q3.1 North America Toll Data

Coverage & Statistics

We maintain 2958 physical toll plaza locations across North America. At each toll plaza, toll costs for cash and discount toll programs, ticket and barrier systems, time of day variations, and vehicle dimensions based on weight, axle count, and trailer count are modeled depending on how the tolling authority set rates.



Toll Discount Programs

Many tolling authorities offer standard discount plans to receive discounted toll rates when traveling on participating roadways. Below is a list of the supported discount programs:

Discount Program	Valid In	Discount Program	Valid In
407 ETR Transponder	ON Canada	GeauxPass	LA
A25 Transponder	QC Canada	Good To Go	WA
A30 EXPRESS Transponder	QC Canada	GO-PASS	CO
Beach Express GO VISIT	AL	I-Pass	IL
BreezeBy	OR	K-Tag	KS
Downbeach Express Pass	NJ	Laredo Trade Tag	TX
E-Fast Pass	TX	LeeWay	FL
E-Pass	TX	MACPASS	NS
E-Pass Canada	NS Canada	NC Quick Pass	NC
ExpressPass	NY, ON Canada	NEXPRESS TOLL	MI, ON Canada
EXpressToll	CO	Palmetto Pass (PAL PASS)	SC
EZ Tag	TX	Peach Pass	GA
EZPass	DE, IL, IN, KY, ME, MD, MA, NH, NJ, NY, NC, OH, PA, RI, VA, WV	PikePass	OK
EZPass-MA	MA	RiverLink	IN, KY
EZPass-MD	MD	StraitPASS	PEI Canada
EZPass-ME	ME	SunPass	FL
EZPass-NJ	NJ	TollTag	LA, TX
EZPass-NY	NY	TxTag	TX
EZPass-WV	WV		
FasTrak	CA		

Summary of Updates

Region	Updates to Toll Road
UNITED STATES	
OKLAHOMA	<ul style="list-style-type: none">• John Kilpatrick Turnpike - rates increase for PlatePay as of 7/25/2021

Other Toll-Related Updates

Other toll related updates:

- In Oklahoma, John Kilpatrick Turnpike went AET as of July 25th 2021. Tolls are now collected with PikePass or PlatePay. Cash is no longer accepted.

Coverage & Statistics

Trimble MAPS products provide the ability to search, display and route to millions of business points of interest. Called “Places,” these locations are verified by Data Axle®, a leading provider of business data. Trimble MAPS also maintains a unique set of truck-specific Places including truck stops, intermodal terminals, weigh stations and rest areas. Places are located strategically for truck access and provide a safe way for drivers to access businesses most relevant to them.

	CoPilot	CoPilot Truck	PC*MILER
NORTH AMERICA*	5,833,503	5,925,139	8,416,404

* Most Place coverage currently limited to U.S. and Canada

Truck-Specific Places - Count per Category

This list highlights exclusive Place types from the total Place data available in this dataset:

NUMBER OF PLACES	
BORDER CROSSINGS	3,071
CAT SCALES™	1,861
DIESEL EXHAUST FLUID	1,683
DISTRIBUTION CENTERS	47,541
MANUFACTURING PLANTS	27,768
INTERMODAL FACILITIES	279
LCV LOTS	60
REST AREAS	2,935
TRUCK STOPS	7,218
TRUCK WASHES	632
WALMART OVERNIGHT PARKING	1,457
WEIGH STATIONS	1,047

Summary of Updates

- An update of all Data Axle® Places was conducted on all major Place categories in the U.S. and Canada including but not limited to: Hotels, Restaurants, Gas Stations, Entertainment, Medical and Retail.

Truck-Specific Place Updates

This list highlights exclusive Place types from the total Place data available in this dataset:

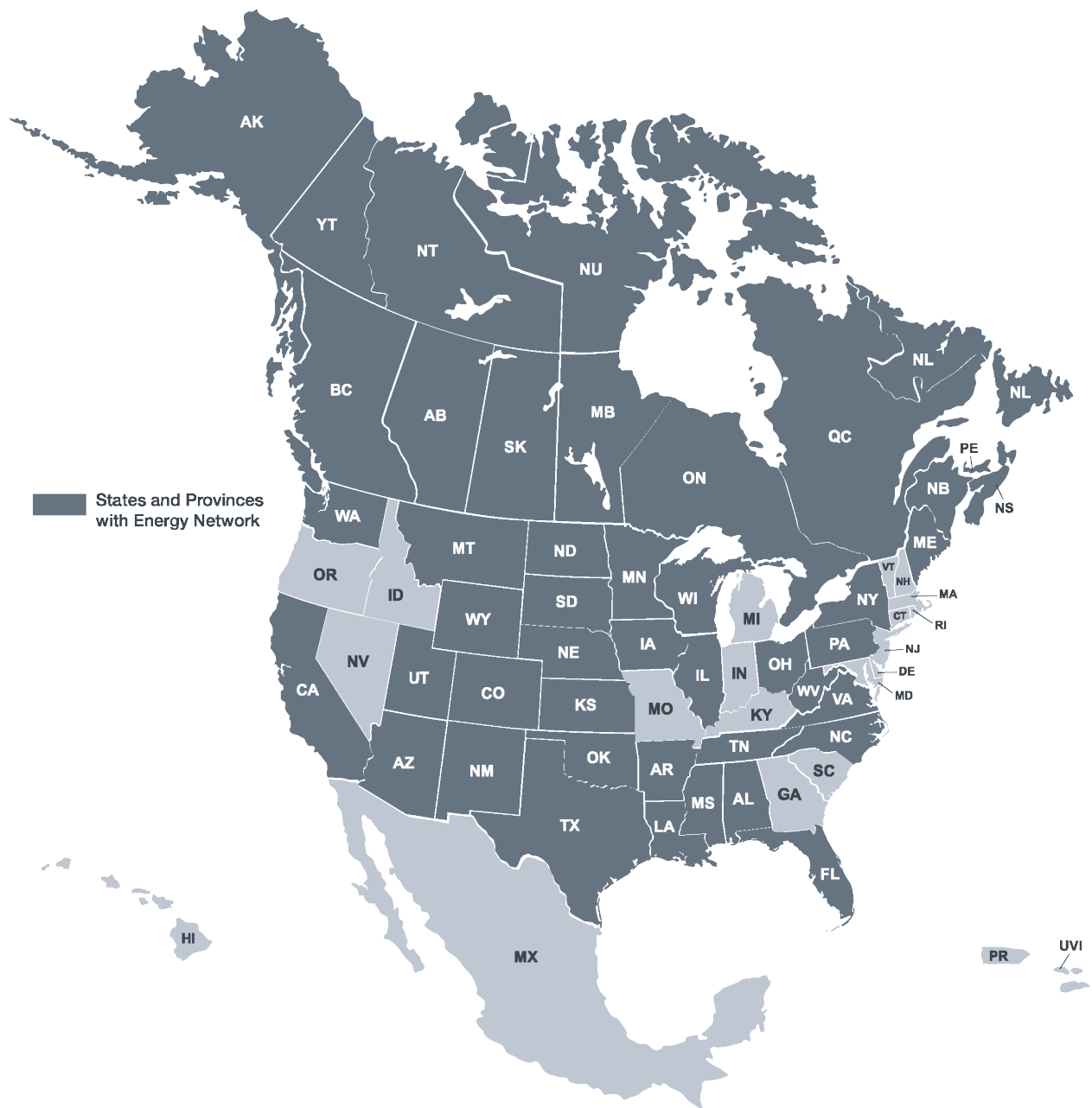
SELECT PLACE UPDATES	
BORDER CROSSINGS*	<ul style="list-style-type: none">• All border locations were updated
DISTRIBUTION CENTERS	<ul style="list-style-type: none">• 1,078 new locations were added to the database
STATE WEIGH STATIONS	<ul style="list-style-type: none">• 1 new locations were added to the database
TRUCK STOPS	<ul style="list-style-type: none">• 3 new location was added to the database
MANUFACTURING PLANTS	<ul style="list-style-type: none">• 419 new locations were added to the database

** Border defined as any changes in jurisdiction between states, provinces or countries.*

Section 6

2021 Q3.1 North America Energy Data

Coverage & Statistics



The following states/provinces have existing energy network (lease roads) and Places:

REGION	NETWORK	PLACE TYPES		
		WELL	FACILITY	LAND SURVEY ADDRESS
UNITED STATES				
ALABAMA	✓			
ALASKA	✓	✓		
ARIZONA	✓			
ARKANSAS	✓	✓		✓
CALIFORNIA	✓	✓		✓
COLORADO	✓	✓	✓	✓
FLORIDA	✓			
ILLINOIS	✓			
IOWA	✓			
KANSAS	✓	✓		
LOUISIANA	✓	✓	✓	✓
MAINE	✓			
MINNESOTA	✓			
MISSISSIPPI	✓	✓		✓
MONTANA	✓	✓	✓	✓
NEBRASKA	✓			
NEW MEXICO	✓	✓	✓	✓
NEW YORK	✓	✓		
NORTH CAROLINA	✓			
NORTH DAKOTA	✓	✓	✓	✓
OHIO	✓	✓		✓
OKLAHOMA	✓	✓	✓	✓
PENNSYLVANIA	✓	✓		
SOUTH DAKOTA	✓			
TENNESSEE	✓			
TEXAS	✓	✓		
UTAH	✓	✓	✓	✓
VIRGINIA	✓			
WASHINGTON	✓			
WEST VIRGINIA	✓	✓		
WISCONSIN	✓			
WYOMING	✓	✓	✓	✓
CANADA				
ALBERTA	✓	✓	✓	✓
BRITISH COLUMBIA	✓	✓	✓	✓
MANITOBA	✓	✓		✓
NEW BRUNSWICK	✓			
NEW LABRADOR	✓			

NORTHWEST TERRITORIES	✓			
NOVA SCOTIA	✓			
NUNAVUT	✓			
ONTARIO	✓			
PRINCE EDWARD ISLAND	✓			
QUEBEC				
SASKATCHEWAN	✓	✓		✓
YUKON TERRITORY	✓			

Section 7

Contact Information

Contact

PC*MILER Technical Support

H: 8:00 AM – 5:00 PM Eastern Time,
Monday-Friday, except U.S. holidays

P: 800-377-6453, ext. 2

P: 609-683-0220, ext. 2 (outside the U.S.)

W: <https://support.pcmiler.com>

PC*MILER Sales

H: 9:00 AM – 5:00 PM Eastern Time,
Monday-Friday, except U.S. holidays

P: 800-377-6453, ext. 1

P: 609-683-0220, ext. 1 (outside the U.S.)

W: [Contact Us](#)

About Trimble MAPS

Trimble MAPS provides global map-centric technology dedicated to transforming journeys through innovative routing, scheduling, visualization, and navigation solutions. Built on map data and a routing engine designed specifically for commercial vehicles, its development platform and trusted products are made for a broad range of industries, workforces and fleets of all sizes. The Trimble MAPS brands including PC*MILER, CoPilot and Appian are the foundation for safe and efficient journeys worldwide—one driver, one vehicle, one fleet at a time. Trimble MAPS is a Division of Trimble: maps.trimble.com.



MAPS | Maps & Applications for Professional Solutions