



2021 Q3.2 Map Release Notes

NORTH AMERICA



MAPS | Maps & Applications for Professional Solutions

DISCLAIMER: Not all data components are available in all products or solutions. Additional licenses may apply for specific data content.

Table of Contents

1. General Routing and Map Data.....	3
2. ZIP/Postal Code & City Point Data.....	17
3. SPLC Data	23
4. Toll Data	24
5. Places Data	27
6. Energy Data.....	29
7. Contact Information	32

2021 Q3.2 North America General Routing and Map Data

Coverage & Statistics

**COMPREHENSIVE****Highway and street-level**

Includes cities, postal codes, addresses, truck attributes, Places, tolls

HIGH**Highway and street-level**

Includes cities and postal codes with limited addresses, truck attributes and Places

INTERMEDIATE**Basic highway-level network**

Includes cities, postal codes, limited Places

	STREET-LEVEL NETWORK IN MILES		HIGHWAY-LEVEL NETWORK IN MILES		LEVEL OF COVERAGE
	21Q3.2	previous	21Q3.2	previous	
UNITED STATES	7,006,485	7,005,802	871,507	870,975	Comprehensive
PUERTO RICO	26,024	26,024	3,079	3,079	High
US VIRGIN ISLANDS	1,386	1,386	199	199	High
CANADA	963,156	963,118	142,739	142,672	Comprehensive
MEXICO	368,076	368,077	98,589	98,589	Intermediate

	ADDRESS COVERAGE*	
	21Q3.2	previous quarter
UNITED STATES	3,321,548 miles of addressed roads	3,320,032 miles of addressed roads
PUERTO RICO	1,675 miles of addressed roads	1,675 miles of addressed roads
US VIRGIN ISLANDS	There are no addressed roads in the US Virgin Islands at this time	
CANADA	288,673 miles of addressed roads	288,676 miles of addressed roads
MEXICO	There are no addressed roads in Mexico at this time	

*Excludes highways and any other roads that don't have actual house numbers.

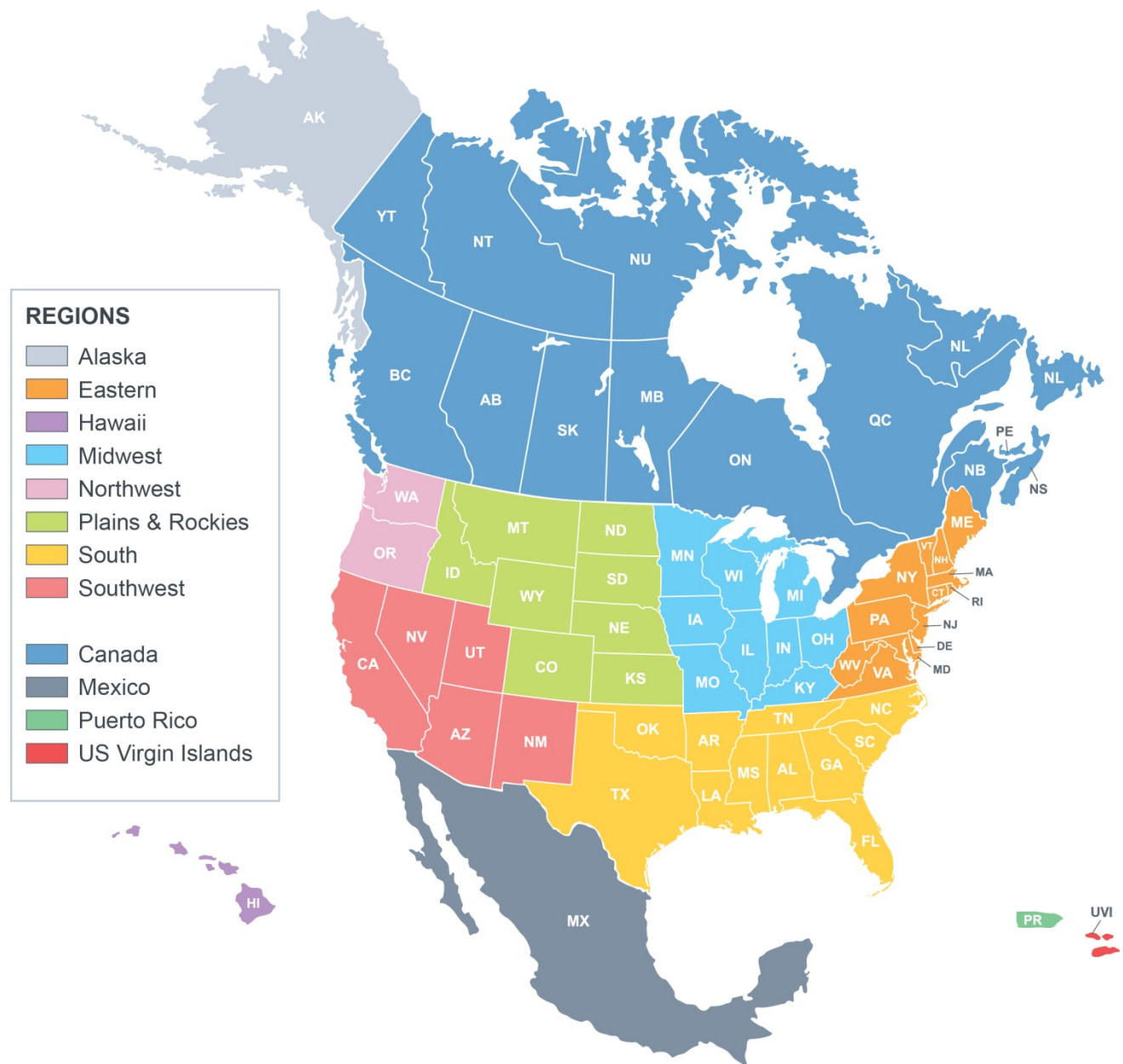
Summary of Key Updates

Updates in this North America data release include:

- Updates to the road network were made in **173 counties**
- **56** new construction road projects were added
- **Truck attributes** were updated; totaling more than **900,000 miles**
- **Truck through-travel** restrictions were updated within **69** city limits
- **Weight limits** were updated in **Colorado, Florida, Kansas, South Carolina, South Dakota, Tennessee, Wisconsin, Washington**
- **Posted vertical clearances** were reviewed and updated in **Maine**
- **53' routing attribution** was reviewed and updated in **Arkansas, Colorado, Connecticut, Florida**
- **Tolls** were updated to reflect new rates in **Florida, Washington**
- **City points** and **postal codes** were updated for the **US** and **Canada**
- **1,797 new POIs** were added to the Places Database (1,370 distribution centers, 423 manufacturing plants, 1 Intermodal facility, and 3 truck stops)
- **1,736 new site locations** were coded (1,324 distribution centers, 1 intermodal facility, 409 manufacturing plants and 2 truck stops)
- More than **2,300 customer reported issues** were fixed
- More than **530 miles of new highway-level** network was added to the United States

Select Regional Updates

The release notes are grouped into the following regions. Please note that only select updates are summarized. Other enhancements may also be included in this release.



ALASKA

There are no changes to report for this region.

EASTERN region

State	NEW CONSTRUCTION & OTHER UPDATES
DELAWARE	<ul style="list-style-type: none"> Updates to the road network were made in the following county: Kent
MASSACHUSETTS	<ul style="list-style-type: none"> Updates to the road network were made in the following county: Middlesex
NEW HAMPSHIRE	<ul style="list-style-type: none"> Updates to the road network were made in the following counties: Rockingham, Strafford
NEW JERSEY	<ul style="list-style-type: none"> Jersey Avenue Extension – Jersey Avenue now connects Audrey Zapp Drive and Grand Street. Jersey City, NJ 40.71191N, 74.051755W
PENNSYLVANIA	<ul style="list-style-type: none"> PA-772 and Clay Road Roundabout – The intersection of PA-772 and Clay Road was reconfigured into a roundabout. Lititz, PA 40.150165N, 76.28408W Frankford Avenue, East York Street and Trenton Avenue Roundabout – The intersection of Frankford Avenue, East York Street and Trenton Avenue was reconfigured into a roundabout. Philadelphia, PA 39.981379N, 75.127556W Updates to the road network were made in the following counties: Bedford, Dauphin, Forest, McKean, Mercer, Philadelphia
VIRGINIA	<ul style="list-style-type: none"> Old Hundred Road and Otterdale Road Roundabout – The intersection of Old Hundred Road and Otterdale Road was reconfigured into a roundabout. Midlothian, VA 37.475271N, 77.692228W Updates to the road network were made in the following counties: Bland, Charles City, Culpeper, Dinwiddie, King and Queen, Louisa, New Kent, Portsmouth, Spotsylvania, Surry, York
WEST VIRGINIA	<ul style="list-style-type: none"> Updates to the road network were made in the following counties: Mercer, Pleasants

State	TRUCK-SPECIFIC UPDATES
CONNECTICUT	<ul style="list-style-type: none"> 53' routing attribution was reviewed and updated
DELAWARE	<ul style="list-style-type: none"> Truck through-travel restrictions were updated in the following areas: Elsmere
MASSACHUSETTS	<ul style="list-style-type: none"> Truck through-travel restrictions were updated in the following areas: Auburn
MAINE	<ul style="list-style-type: none"> Posted vertical clearances were reviewed and updated

NEW HAMPSHIRE	<ul style="list-style-type: none"> Truck through-travel restrictions were updated in the following areas: Littleton
NEW JERSEY	<ul style="list-style-type: none"> Truck through-travel restrictions were updated in the following areas: Lyndhurst, Belmar, Clayton, Closter, Cresskill, Highlands, Maurice River, Maywood, Midland Park, Montvale, Washington Twp (Warren Co.)
NEW YORK	<ul style="list-style-type: none"> Truck through-travel restrictions were updated in the following areas: Dansville (Livingston Co.), Lockport, Barton, Corinth, Dickinson, Ghent, Hamilton, Le Roy, Mount Hope, North Dansville
PENNSYLVANIA	<ul style="list-style-type: none"> Truck through-travel restrictions were updated in the following areas: Unity, Upper Merion, Northhampton Borough
VERMONT	<ul style="list-style-type: none"> Truck through-travel restrictions were updated in the following areas: Williston, Winooski

HAWAII

There are no changes to report for this region.

MIDWEST region

State	NEW CONSTRUCTION & OTHER UPDATES
ILLINOIS	<ul style="list-style-type: none"> Updates to the road network were made in the following county: McHenry
INDIANA	<ul style="list-style-type: none"> IN-334 and South 850 East Roundabout – The intersection of IN-334 and South 850 East was reconfigured into a roundabout. Zionsville, IN 39.949805N, 86.30712W Whitestown Road and 875 East Roundabout – The intersection of Whitestown Road and 875 East has been reconfigured into a roundabout. Zionsville, IN 39.966845N, 86.30313W West Main Street, Yorktown Road and Meadowview Lane Roundabout – The intersection of West Main Street, Yorktown Road and Meadowview Lane has been reconfigured into a roundabout. Greenwood, IN 39.613459N, 86.139361W Arvin Drive, Commerce Parkway and Hurricane Street Roundabout – The intersection of Arvin Drive, Commerce Parkway and Hurricane Street was reconfigured into a roundabout. Franklin, IN 39.493613N, 86.048788W IN-135 and IN-60 Roundabout – The intersection of IN-135 and IN-60 was reconfigured into a roundabout. Salem, IN 38.588512N, 86.068897W Updates to the road network were made in the following counties: Boone, Clark
IOWA	<ul style="list-style-type: none"> Central Avenue, 10th Avenue and 10th Street Roundabout – The intersection of Central Avenue, 10th Avenue and 10th Street was

	reconfigured into a roundabout. Marion, IA <i>42.036295N, 91.59933W</i>
KENTUCKY	<ul style="list-style-type: none"> Updates to the road network were made in the following county: Warren
MICHIGAN	<ul style="list-style-type: none"> Updates to the road network were made in the following counties: Barry, Benzie, Grand Traverse, Kent
MINNESOTA	<ul style="list-style-type: none"> MN-97, Goodview Avenue and 8th Street Roundabout – The intersection of MN-97, Goodview Avenue and 8th Street was reconfigured into a roundabout. Forest Lake, MN <i>45.260753N, 92.975771W</i> I-90 and US-60 Interchange – The interchange of I-90 and US-60 has been reconfigured. Stewartville, MN <i>43.885149N, -92.488154W</i> MN-241 and O Day Avenue Northeast Roundabout – The intersection of MN-241 and O Day Avenue was reconfigured into a roundabout. St. Michael, MN <i>45.216628N, 93.598176W</i> 85th Street Northeast and Maciver Avenue Northeast Extension Project – 85th Street Northeast and Maciver Avenue Northeast have both been extended to connect via roundabout. Otsego, MN <i>45.275247N, 93.629369W</i> 85th Street Northeast and Nashua Avenue Northeast Roundabout – The intersection of 85th Street Northeast and Nashua Avenue Northeast has been reconfigured into a roundabout. Otsego, MN <i>45.274447N, 93.612217W</i> US-8 and County Route 82 Roundabout – The intersection of US-8 and County Route 82 was reconfigured into a roundabout. Center City, MN <i>45.382773N, 92.795107W</i> Updates to the road network were made in the following county: Stearns
MISSOURI	<ul style="list-style-type: none"> MO-571 and West Elk Street Roundabout – The intersection of MO-571 and West Elk Street was reconfigured into a roundabout. Carthage, MO <i>37.151111N, 94.314625W</i> MO-364 Ramps – New slip ramp exiting from eastbound MO-364 to eastbound South Saint Peters Parkway, and a second ramp entering westbound MO-364 from westbound North Outer Road. St. Peters, MO <i>38.752177N, 90.557217W</i> MO-115, Parnell Street and Palm Street Roundabout – The intersection of MO-115, Parnell Street and Palm Street was reconfigured into a roundabout. St. Louis, MO <i>38.657854N, 90.209457W</i> US-54 and Connector Road Roundabout – The intersection of US-54 and Connector Road was reconfigured into a dumbbell style interchange. Lakeside, MO <i>38.214576N, 92.620564W</i>
OHIO	<ul style="list-style-type: none"> Chestnut Ridge Road and Alternate OH-83 Roundabout – The intersection of Chestnut Ridge Road and Alternate OH-83 was reconfigured into a roundabout. North Ridgeville, OH <i>41.35680N, 82.027887W</i> Millikin Road, Lesourdsville West Chester Road and Pinckney Trail Road – The intersection of Millikin Road, Lesourdsville West Chester Road and Pinckney Trail was reconfigured into a roundabout. Princeton, OH <i>39.402613N, 84.430779W</i> County Route 11, County Route 32 and West Chester Road

	<p>Roundabout – The intersection of County Route 11, County Route 32 and West Chester Road was reconfigured into a roundabout. Pysgah, OH 39.31866N, 84.351216W</p> <ul style="list-style-type: none"> • County Route 46 and Bunnell Hill Road Roundabout – The intersection of County Route 46 and Bunnell Hill Road was reconfigured into a roundabout. Springboro, OH 39.568818N, 84.193006W • US-33 and Johnson Road Project – The intersection of US-33 and Johnson Road no longer connect and the turn lane in the highway median has also been demolished. The Plains, OH 39.367853N, 82.119787W • Updates to the road network were made in the following counties: Darke, Fairfield, Knox
WISCONSIN	<ul style="list-style-type: none"> • WI-60 and County Route Y Roundabout – The intersection of WI-60 and County Route Y was reconfigured into a roundabout. Cedarburg, WI 43.322226N, 88.044483W • US-8 and US-3 Roundabout – The intersection of US-8 and US-3 was reconfigured into a roundabout. Turtle Lake, WI 45.395760N, 92.151550W • US-8 and US-63 Roundabout – The intersection of US-8 and US-63 was reconfigured into a roundabout. Turtle Lake, WI 45.399935N, 92.142042W

State	TRUCK-SPECIFIC UPDATES
INDIANA	<ul style="list-style-type: none"> • Truck through-travel restrictions were updated in the following areas: Gas City
IOWA	<ul style="list-style-type: none"> • Truck through-travel restrictions were updated in the following areas: Grinnell, Iowa Falls
MICHIGAN	<ul style="list-style-type: none"> • Truck through-travel restrictions were updated in the following areas: Spring Lake, Howell
MINNESOTA	<ul style="list-style-type: none"> • Truck through-travel restrictions were updated in the following areas: Austin, Forest Lake, Fridley, Detroit Lakes
OHIO	<ul style="list-style-type: none"> • Truck through-travel restrictions were updated in the following areas: Fairfield
WISCONSIN	<ul style="list-style-type: none"> • Posted weight limits were reviewed and updated

NORTHWEST region

State	NEW CONSTRUCTION & OTHER UPDATES
OREGON	<ul style="list-style-type: none"> • Updates to the road network were made in the following county: Linn
WASHINGTON	<ul style="list-style-type: none"> • WA-28 and 13th Avenue Southwest Roundabout – The intersection of WA-28 and 13th Avenue Southwest was reconfigured into a roundabout. Quincy, WA 47.233109N, 119.875125W

	<ul style="list-style-type: none"> • Wapato Way Extension – Wapato Way was extended from 20th Street East to WA-99 with a new viaduct across I-5 replacing the 70th Avenue East bridge. Tacoma, WA 47.242304N, 122.338779W • WA-99 and Wapato Way Roundabout – The intersection of WA-99 and Wapato Way was reconfigured into a roundabout. Tacoma, WA 47.242933N, 122.340755W • Updates to the road network were made in the following counties: Clallam, Clark, Cowlitz
--	---

State	TRUCK-SPECIFIC UPDATES
OREGON	<ul style="list-style-type: none"> • Truck through-travel restrictions were updated in the following areas: Hermiston
WASHINGTON	<ul style="list-style-type: none"> • Posted weight limits were reviewed and updated

PLAINS and ROCKIES region

State	NEW CONSTRUCTION & OTHER UPDATES
COLORADO	<ul style="list-style-type: none"> • East Miami Road and South Hillcrest Drive Roundabout – The intersection of East Miami Road and South Hillcrest Drive was reconfigured into a roundabout. Montrose, CO 38.481814N, 107.85673W • South Grand Avenue and 27th Street Roundabout – The intersection of South Grand Avenue and 27th Street was reconfigured into a roundabout. Glenwood Springs, CO 39.525373N, 107.325024W • County Route 2 and Frontage Road Roundabout – The intersection of County Route 2 and Frontage Road was reconfigured into a roundabout. Lochbuie, CO 40.000551N, 104.717616W • Updates to the road network were made in the following county: Douglas
IDAHO	<ul style="list-style-type: none"> • Updates to the road network were made in the following counties: Ada, Twin Falls
KANSAS	<ul style="list-style-type: none"> • East Kellogg Drive South and South Greenwich Road Interchange – The intersection of East Kellogg Drive South and South Greenwich Road was reconfigured into a grade separated interchange with Texas U turns. Wichita, KS 37.6792238N, -97.208002W • Updates to the road network were made in the following counties: Sedgwick, Stanton
NEBRASKA	<ul style="list-style-type: none"> • West Old Potash Highway and Wilmar Avenue Roundabout – The intersection of West Old Potash Highway and Wilmar Avenue was reconfigured into a roundabout. Grand Island, NE 40.917011N, 98.38174W

	<ul style="list-style-type: none"> • West Old Potash Highway and South Claude Road Roundabout – The intersection of West Old Potash Highway and South Claude Road was reconfigured into a roundabout. Grand Island, NE 40.917088N, 98.387999W • South Claude Road Extension – South Claude Road was extended from West Old Potash Highway to West Faidley Avenue. Grand Island, NE 40.920292N, 98.388065W • West Faidley Avenue and South Claude Road Roundabout – The intersection of West Faidley Avenue and South Claude Road was reconfigured into a roundabout. Grand Island, NE 40.92442N, 98.388346W • Prairieview Street – New road between Ponderosa Drive to County Route 27. This includes three roundabouts between Prairieview Street and Rae Road, Grand Island Regional Medical Center Parking Lot, and County Route 27. Grand Island, NE 40.885491N, 98.382342W • Saltillo Road and Shrine Way Roundabout – The intersection of Saltillo Road and Shrine Way was reconfigured into a roundabout. Saltillo, NE 40.697131N, 96.707813W • Saltillo Road and South 14th Street Roundabout – The intersection of Saltillo Road and South 14th Street was reconfigured into a roundabout. Saltillo, NE 40.697423N, 96.703187W
NORTH DAKOTA	<ul style="list-style-type: none"> • Updates to the road network were made in the following counties: Benson, Billings, Bowman, Dunn, Eddy, Emmons, Foster, Golden Valley, Grant, Hettinger, Kidder, McIntosh, McKenzie, Morton, Nelson, Pembina, Ramsey, Renville, Rolette, Slope, Steele, Towner, Traill
SOUTH DAKOTA	<ul style="list-style-type: none"> • Updates to the road network were made in the following county: Hand
WYOMING	<ul style="list-style-type: none"> • Updates to the road network were made in the following counties: Converse, Fremont, Lincoln, Uinta

State	TRUCK-SPECIFIC UPDATES
COLORADO	<ul style="list-style-type: none"> • Posted weight limits were reviewed and updated • 53' routing attribution was reviewed and updated
KANSAS	<ul style="list-style-type: none"> • Posted weight limits were reviewed and updated
NEBRASKA	<ul style="list-style-type: none"> • Truck through-travel restrictions were updated in the following areas: Blair
SOUTH DAKOTA	<ul style="list-style-type: none"> • Posted weight limits were reviewed and updated

SOUTH region

State	NEW CONSTRUCTION & OTHER UPDATES
ALABAMA	<ul style="list-style-type: none"> Canal Street and South Broad Street Roundabout – The intersection of Canal Street and South Broad Street was reconfigured into a roundabout. Mobile, AL 30.684284N, 88.052867W
FLORIDA	<ul style="list-style-type: none"> FL-874/Don Shula Expressway Ramp Connector – New ramps now connecting SW 128th Street to FL-874/Don Shula Expressway. Miami, FL 25.649715N, 80.38619W Updates to the road network were made in the following counties: Alachua, Flagler, Lake, Lee, Santa Rosa, St. Johns, Sumter
GEORGIA	<ul style="list-style-type: none"> I-16/I-75 Interchange Improvement Project – Southbound I-75 Exit 16 was moved 2,500 feet to the west and moved from a right hand exit to a left hand exit. Macon, GA 32.86006N, 83.644926W Updates to the road network were made in the following counties: Columbia, Dawson, Harris
LOUISIANA	<ul style="list-style-type: none"> Juban Road and Buddy Ellis Road Roundabout – The intersection of Juban Road and Buddy Ellis Road was reconfigured into a roundabout. Denham Springs, LA 30.459589N, 90.916266W Updates to the road network were made in the following counties: Cameron, DeSoto, St. Charles, Union
MISSISSIPPI	<ul style="list-style-type: none"> Updates to the road network were made in the following counties: Coahoma, Humphreys, Leflore, Sunflower
NORTH CAROLINA	<ul style="list-style-type: none"> Updates to the road network were made in the following counties: Lee, Pender
OKLAHOMA	<ul style="list-style-type: none"> I-40 and North Frisco Road Interchange – A new partial cloverleaf interchange between I-40 and North Frisco Road now open. Yukon, OK 35.495518N, 97.777887W Updates to the road network were made in the following counties: Creek, McCurtain, Noble, Texas, Washington
SOUTH CAROLINA	<ul style="list-style-type: none"> I-77 and SC-460 Diverging Diamond Interchange – The interchange of I-77 and SC-460 was reconfigured from a diamond into a diverging diamond interchange. Fort Mill, SC 35.060921N, 80.956210W US-76 and Dial Place Roundabout – The intersection of US-76 and Dial Place was reconfigured into a roundabout. Laurens, SC 34.514585N, 82.093562W Updates to the road network were made in the following counties: Cherokee, Oconee, Pickens, York

TEXAS	<ul style="list-style-type: none"> • TX-176 and FM-1788 Interchange – The intersection of TX-176 and FM-1788 was reconfigured from an at grade ‘t’ shape junction to an above grade diamond interchange. Andrews, TX 32.325143N, 102.398908W • Updates to the road network were made in the following counties: Baylor, Bee, Brewster, Brown, Cochran, Coleman, Concho, Cooke, Culberson, Dickens, Dimmit, Duval, Eastland, Edwards, Erath, Fayette, Frio, Garza, Harrison, Haskell, Hockley, Howard, Jim Hogg, Jim Wells, Kenedy, King, Kinney, La Salle, Mason, Maverick, Menard, Mitchell, Palo Pinto, Panola, Presidio, Runnels, Rusk, San Patricio, Schleicher, Somervell, Starr, Stonewall, Sutton, Swisher, Taylor, Uvalde, Val Verde, Washington, Webb, Wichita, Zapata, Zavala
--------------	---

State	TRUCK-SPECIFIC UPDATES
ALABAMA	<ul style="list-style-type: none"> • Truck through-travel restrictions were updated in the following areas: Guntersville
ARKANSAS	<ul style="list-style-type: none"> • 53’ routing attribution was reviewed and updated
FLORIDA	<ul style="list-style-type: none"> • Posted weight limits were reviewed and updated • 53’ routing attribution was reviewed and updated
GEORGIA	<ul style="list-style-type: none"> • Truck through-travel restrictions were updated in the following areas: Fitzgerald, Flowery Branch, LaFayette, Oakwood
MISSISSIPPI	<ul style="list-style-type: none"> • Truck through-travel restrictions were updated in the following areas: Greenwood
NORTH CAROLINA	<ul style="list-style-type: none"> • Truck through-travel restrictions were updated in the following areas: Bessemer City, Boiling Springs Lake, Brevard, Fletcher, Forest City, Hillsborough, Kill Devil Hills, Mills River
SOUTH CAROLINA	<ul style="list-style-type: none"> • Posted weight limits were reviewed and updated
TENNESSEE	<ul style="list-style-type: none"> • Posted weight limits were reviewed and updated
TEXAS	<ul style="list-style-type: none"> • Truck through-travel restrictions were updated in the following areas: Carrizo Springs, Freeport

SOUTHWEST region

State	NEW CONSTRUCTION & OTHER UPDATES
ARIZONA	<ul style="list-style-type: none"> • Updates to the road network were made in the following county: Maricopa

CALIFORNIA	<ul style="list-style-type: none"> • Wings Way and Citation Way Roundabout – The intersection of Wings Way and Citation Way was reconfigured into a roundabout. Bakersfield, CA 35.439695N, 119.0521204W
NEVADA	<ul style="list-style-type: none"> • Updates to the road network were made in the following county: Nye
NEW MEXICO	<ul style="list-style-type: none"> • I-25 University Avenue Project – The interchange of I-25 and NM-101 (University Avenue) was reconfigured with a 't' shaped interchange serving the entrance and exit ramps for NM-101 and a roundabout serving the entrance and exit ramps for S Triviz Drive. Las Cruces, NM 32.286968N, 106.739696W
UTAH	<ul style="list-style-type: none"> • Updates to the road network were made in the following counties: Beaver, Duchesne, Emery, Garfield, Grand, Millard, Morgan, Salt Lake, San Juan, Sevier, Wayne

State	TRUCK-SPECIFIC UPDATES
ARIZONA	<ul style="list-style-type: none"> • Truck through-travel restrictions were updated in the following areas: Guadalupe
NEW MEXICO	<ul style="list-style-type: none"> • Truck through-travel restrictions were updated in the following areas: Corrales, Los Lunas, Los Ranchos de Albuquerque

CANADA

Province	NEW CONSTRUCTION & OTHER UPDATES
ALBERTA	<ul style="list-style-type: none"> • Updates to the road network were made in the following places: Airdrie, Calgary, Beiseker, Stony Plain 135, Town of Redwater
NEWFOUNDLAND & LABRADOR	<ul style="list-style-type: none"> • NL-60 and McNamara Road Roundabout – The intersection of NL-60 and McNamara Road was reconfigured into a roundabout. Paradise, NL 47.527648N, 52.872964W
ONTARIO	<ul style="list-style-type: none"> • ON-427 Extension – ON-427 was extended between ON-7 and ON-25. This includes interchanges at ON-72 and ON-73. Vaughan, ON 43.786361N, 79.637011W • Updates to the road network were made in the following place: Kawartha Lakes
QUEBEC	<ul style="list-style-type: none"> • QC-169 – QC-169 has been realigned and widened into a 4 lane highway between Chemin de la Grande Decharge and QC-172. Each end of the new alignments connecting via roundabout. L'Isle-Maligne, QC 48.595427N, 71.619416W • QC-158 and QC-341 Roundabout – The intersection of QC-158 and QC-

	341 was reconfigured into a roundabout. Saint-Jacques, QC 45.95353N, 73.57824W
--	--

Province	TRUCK-SPECIFIC UPDATES
ONTARIO	<ul style="list-style-type: none"> Truck through-travel restrictions were updated in the following areas: Kawartha Lakes
QUEBEC	<ul style="list-style-type: none"> Truck through-travel restrictions were updated in the following areas: Laval, Mirabel, Saint-Jean-sur-Richelieu, Saint-Jérôme, Shawinigan, Sherbrooke

MEXICO

There are no changes to report for this region.

PUERTO RICO

There are no changes to report for this region.

US VIRGIN ISLANDS

There are no changes to report for this region.

Section 2

2021 Q3.2 North America ZIP/Postal Code & City Point Data

Coverage & Statistics

We maintain an extensive database of city points, ZIP codes, and postal codes in order to provide accurate geocoding in all of our products. This data currently covers:

Country	Number of City Points	Number of ZIP/Postal Codes
UNITED STATES	191,076	51,240
PUERTO RICO	2,275	26
US VIRGIN ISLANDS	251	207
CANADA	18,025	867,283
MEXICO	56,977	199,733

Summary of Updates

Type	Summary
ADDITIONS	<ul style="list-style-type: none">• 1 new US zip code or acceptable names• 138 new city point added
CHANGES	<ul style="list-style-type: none">• 1 city point name changed• 4 PO Box only designations removed
DELETIONS	<ul style="list-style-type: none">• 3 U.S. zip codes or acceptable names removed

Additions

These codes were added to the data as new codes or new acceptable names to an existing code or city location.

U.S. ZIP Codes Added:

- 55371 Baldwin, MN, Mille Lacs

City Points Added:

- 33 Strip, CA, San Joaquin
- Adelanto Airport, CA, San Bernardino
- Adin Airport, CA, Modoc
- Agua Caliente Springs Airport, CA, San Diego
- Agua Dulce Airpark, CA, Los Angeles
- Aha-Quin Airport, CA, Riverside
- Al Divine Airport, CA, Fresno
- Alpine County Airport, CA, Alpine
- Alta Sierra Airport, CA, Nevada
- Alturas Municipal Airport, CA, Modoc
- Andy Mcbeth Airport, CA, Del Norte
- Arcata Airport, NV, Humboldt
- Arnold Ranch Airport, CA, Madera
- Baker Airport, CA, San Bernardino
- Bakersfield Municipal Airport, CA, Kern
- Belridge Strip, CA, Kern
- Benedum Airport, WV, Harrison
- Benton Field, CA, Shasta
- Big Bear City Airport, CA, San Bernardino
- Billy Joe Airport, CA, Riverside
- Bishop Airport, CA, Inyo
- Blackinton Airport, CA, San Diego
- Bobs Flying Service Incorporated Airport, CA, Sutter
- Bonny Doon Village Airport, CA, Santa Cruz
- Boonville Airport, CA, Mendocino
- Borax Airport, CA, Kern
- Borrego Air Ranch Airport, CA, San Diego
- Bottimore Ranch Airport, CA, Sacramento
- Bowles Airport, CA, Sutter
- Braxton County Airport, WV, Braxton
- Bridge Bay Resort Seaplane Base, CA, Shasta
- Brownsville Aero Pines Airport, CA, Yuba
- Bryant Field, CA, Mono

- Butte Valley Airport, CA, Siskiyou
- Byron Airport, CA, Contra Costa
- Calaveras County Airport, CA, Calaveras
- California City Municipal Airport, CA, Kern
- California Pines Airport, CA, Modoc
- Calipatria Municipal Airport, CA, Imperial
- Camarillo Airport, CA, Ventura
- Cameron Airpark, CA, El Dorado
- Camp San Luis Obispo Airfield, CA, San Luis Obispo
- Cedarville Airport, CA, Modoc
- Central Valley Aviation Incorporated Airport, CA, Fresno
- Chapman Farms Airport, CA, Madera
- Chemehuevi Valley Airport, CA, San Bernardino
- Chemehueyi Landing Field, CA, San Bernardino
- Chester Airport, CA, Plumas
- Chester Airport, CT, Middlesex
- Chiriaco Summit Airport, CA, Riverside
- Chowchilla Airport, CA, Madera
- Christensen Ranch Airport, CA, San Benito
- Clark Ranch Airport, CA, Monterey
- Cloverdale Municipal Airport, CA, Sonoma
- Cloverfield Airfield, CA, Sonoma
- Colusa County Airport, CA, Colusa
- Commodore Center Seaplane Base, CA, Marin
- Compton Airport, CA, Los Angeles
- Corning Municipal Airport, CA, Tehama
- Corona Municipal Airport, CA, Riverside
- Crawford Airport, CA, Santa Barbara
- Crosswinds Airport, CA, San Bernardino
- Cry Aviation Airport, CA, Riverside
- Crystal Airport, CA, Los Angeles
- Cumberland Airport, WV, Mineral
- Danielson Airport, CT, Windham
- Death Valley Airport, CA, Inyo
- Delano Municipal Airport, CA, Kern
- Desert Air Sky Ranch, CA, Riverside
- Desert Center Airport, CA, Riverside
- Devils Garden Airport, CA, Modoc
- Dick Dale Skyranch, CA, San Bernardino
- Dinsmore Airport, CA, Humboldt
- Dixon Airport, CA, San Luis Obispo
- Dos Palos Airport, CA, Merced

- Dunsmuir Municipal Airport, CA, Siskiyou
- Eagle Field, CA, Fresno
- Eagles Nest Airport, CA, Amador
- Eastern West Virginia Regional Airport, WV, Berkeley
- Eckert Field, CA, Tulare
- El Mirage Field Adelanto Airport, CA, San Bernardino
- El Peco Ranch Airport, CA, Madera
- El Rico Airport, CA, Kings
- Elk Hills - Buttonwillow Airport, CA, Kern
- Elkins-Randolph County Airport, WV, Randolph
- Ellington Airport, CT, Tolland
- Ells Field, CA, Mendocino
- Emst Field, CA, Riverside
- Escalon Airport, CA, San Joaquin
- Eureka City Airport, CA, Humboldt
- Eureka Municipal Airport, CA, Humboldt
- Fairmont Municipal Airport, WV, Marion
- Fall River Mills Airport, CA, Shasta
- Fallbrook Community Airpark, CA, San Diego
- Fayette Airport, WV, Fayette
- Firebaugh Airport, CA, Fresno
- Fort Bidwell Airport, CA, Modoc
- Fort Mountain Ranch Number 2 Airport, CA, Calaveras
- Fowlers Airport, CA, San Joaquin
- Franklin Field, CA, Sacramento
- Frazier Lake Airpark, CA, San Benito
- Fresno Air Terminal, CA, Fresno
- Fresno-Chandler Downtown Apt, CA, Fresno
- Fresno-Chandler Downtown Apt, CA, Fresno
- Goodspeed Airport, CT, Middlesex
- Grant County Airport, WV, Grant
- Green Acres Airport, CT, Hartford
- Griswold Airport, CT, New Haven
- Herron Airport, WV, Hancock
- Jackson County Airport, WV, Jackson
- Kee Field, WV, Wyoming
- Louis Bennett Field, WV, Lewis
- Marshall County Airport, WV, Marshall
- Mason County Airport, WV, Mason
- Meriden Markham Municipal Airport, CT, New Haven
- Meriden-Markham Municipal Airport, CT, New Haven
- Mingo County Airport, WV, Mingo

- Mountain Meadow Airstrip, CT, Hartford
- New River Gorge Airport, WV, Fayette
- Norman Y Mineta San Jose International Airport, CA, Santa Clara
- Ona Airpark, WV, Cabell
- Perry and Hylton Field, WV, Wyoming
- Philippi Airport, WV, Barbour
- Potomac Airpark, WV, Morgan
- Rentschler Airport, CT, Hartford
- Richwood Municipal Airport, WV, Nicholas
- Robertson Airfield, CT, Hartford
- Robertson Field, CT, Hartford
- Simsbury Airport, CT, Hartford
- Skylark Airpark, CT, Hartford
- Slate Run Airport, WV, Roane
- Summersville Airport, WV, Nicholas
- Toutant Airport, CT, Windham
- Valley Farms Airport, CT, Tolland
- Whelan Farms Airport, CT, Windham
- Williams Municipal Airport, AZ, Coconino
- Wood County Airport, WV, Wood
- Woodstock Airport, CT, Windham

Changes

P.O. Box Only Designation Removed:

- 46206 Indianapolis, IN, Marion
- 75261 Dallas, TX, Tarrant
- 75261 DFW , TX, Tarrant
- 75261 DFW Airport, TX, Tarrant

City Point Changes

City Point Name Changes:

- Wood County Airport, WV, Wood

Deletions

These codes were removed from the data due to the code's official cancellation by the governing authority; removal of an erroneous duplicate point; a record with an erroneous county; a code's previously acceptable name that is no longer being accepted; or the removal of a record that is found to be a non-city.

U.S. ZIP Codes Removed

- 35468 Brookwood, AL, Tuscaloosa
- 35468 Kellerman, AL, Tuscaloosa
- 56303 Forada, MN, Stearns

Section 3

2021 Q3.2 North America SPLC Data

Coverage & Statistics

Standard Point Location Codes (SPLC) are unique numbers assigned to locations originating and receiving freight in North America. Currently we have 112,563 SPLC codes in accordance with the National Motor Freight Traffic Association, which owns and maintains this data.

Summary of Updates

Type	Summary
ADDITIONS	<ul style="list-style-type: none">4 new SPLC additions
CHANGES	<ul style="list-style-type: none">1 SPLC location was changed to better align it with its service area

Additions

These codes were added to the data as new codes or a new acceptable name to an existing code.

- 798164301 Kinder Morgan Yuma Proving Ground Term, AZ, Yuma
- 869164000 Kinder Morgan Las Vegas Terminal, NV, Clark
- 874763301 Kinder Morgan Bulk Storage Facility, CA, Solano
- 888174301 Kinder Morgan Imperial Terminal, CA, Imperial

Changes

The locations of these codes were changed to better align them with their service area.

SPLC Location Corrections:

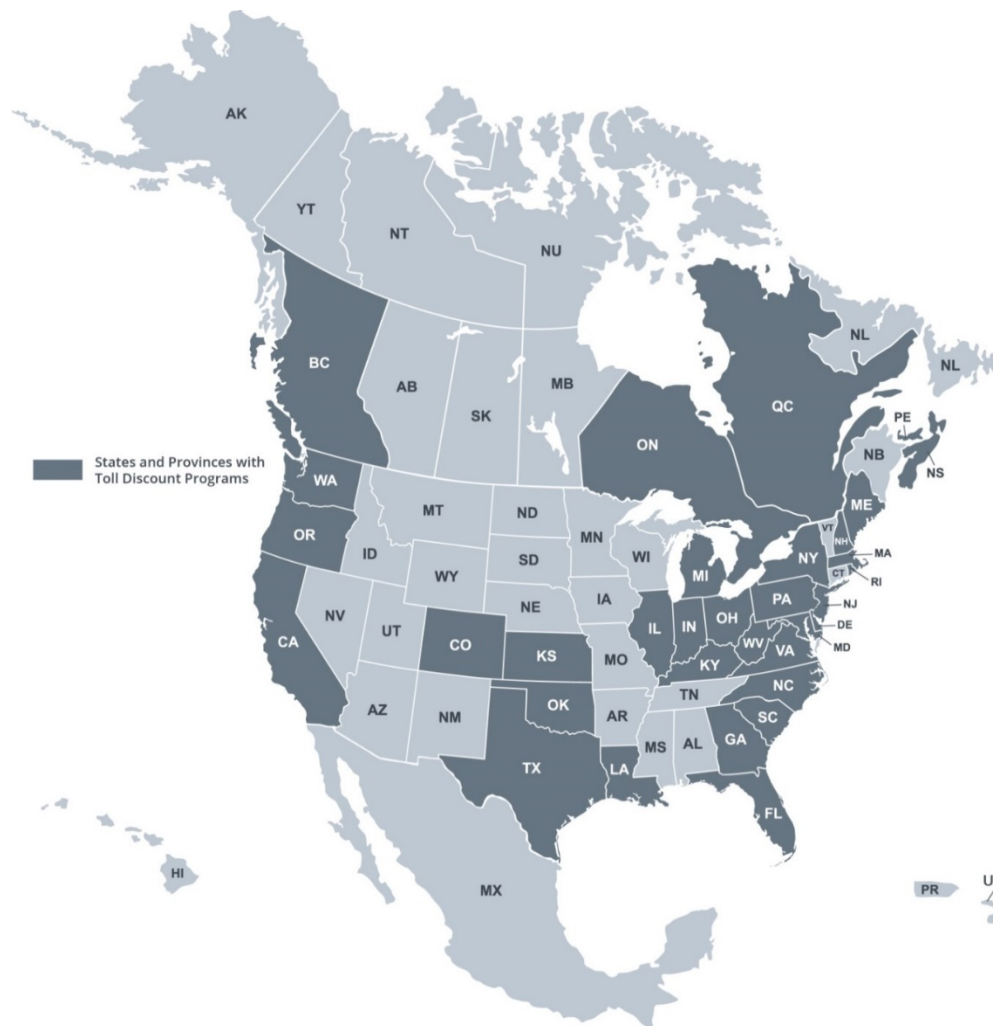
- 502798000 Princeton, MN, Mille Lacs

Section 4

2021 Q3.2 North America Toll Data

Coverage & Statistics

We maintain 2959 physical toll plaza locations across North America. At each toll plaza, toll costs for cash and discount toll programs, ticket and barrier systems, time of day variations, and vehicle dimensions based on weight, axle count, and trailer count are modeled depending on how the tolling authority set rates.



Toll Discount Programs

Many tolling authorities offer standard discount plans to receive discounted toll rates when traveling on participating roadways. Below is a list of the supported discount programs:

Discount Program	Valid In	Discount Program	Valid In
407 ETR Transponder	ON Canada	GeauxPass	LA
A25 Transponder	QC Canada	Good To Go	WA
A30 EXPRESS Transponder	QC Canada	GO-PASS	CO
Beach Express GO VISIT	AL	I-Pass	IL
BreezeBy	OR	K-Tag	KS
Downbeach Express Pass	NJ	Laredo Trade Tag	TX
E-Fast Pass	TX	LeeWay	FL
E-Pass	TX	MACPASS	NS
E-Pass Canada	NS Canada	NC Quick Pass	NC
ExpressPass	NY, ON Canada	NEXPRESS TOLL	MI, ON Canada
EXpressToll	CO	Palmetto Pass (PAL PASS)	SC
EZ Tag	TX	Peach Pass	GA
EZPass	DE, IL, IN, KY, ME, MD, MA, NH, NJ, NY, NC, OH, PA, RI, VA, WV	PikePass	OK
EZPass-MA	MA	RiverLink	IN, KY
EZPass-MD	MD	StraitPASS	PEI Canada
EZPass-ME	ME	SunPass	FL
EZPass-NJ	NJ	TollTag	LA, TX
EZPass-NY	NY	TxTag	TX
EZPass-WV	WV		
FasTrak	CA		

Summary of Updates

Region	Updates to Toll Road
UNITED STATES	
FLORIDA	<ul style="list-style-type: none">• Cape Coral Bridge - rates increase for Pay-By-Plate as of 10/1/2021• Midpoint Memorial Bridge - rates increase for Pay-By-Plate as of 10/1/2021• Sanibel Causeway - rates increase for Pay-By-Plate as of 10/1/2021
WASHINGTON	<ul style="list-style-type: none">• Tacoma Narrows Bridge - rates increase as of 10/1/2021• SR 99 Tunnel - rates increase as of 10/1/2021

Other Toll-Related Updates

The following new road has been added to the map database along with their corresponding toll costs:

- In Florida, on the Florida Turnpike a new south bound only exit toll ramp 49B was added to the data at *80.213095W, 26.012052N*
- In Maine, on Maine Turnpike York Mainline toll plaza was moved to a new high-speed location about a mile-and-a-half north of the existing one at *70.64871W, 43.179956N* on 9/15/2021

Coverage & Statistics

Trimble MAPS products provide the ability to search, display and route to millions of business points of interest. Called “Places,” these locations are verified by Data Axle®, a leading provider of business data. Trimble MAPS also maintains a unique set of truck-specific Places including truck stops, intermodal terminals, weigh stations and rest areas. Places are located strategically for truck access and provide a safe way for drivers to access businesses most relevant to them.

	CoPilot	CoPilot Truck	PC*MILER
NORTH AMERICA*	5,833,451	5,926,878	8,418,152

** Most Place coverage currently limited to U.S. and Canada*

Truck-Specific Places - Count per Category

This list highlights exclusive Place types from the total Place data available in this dataset:

NUMBER OF PLACES	
BORDER CROSSINGS	3,069
CAT SCALES™	1,861
DIESEL EXHAUST FLUID	1,683
DISTRIBUTION CENTERS	48,908
MANUFACTURING PLANTS	28,190
INTERMODAL FACILITIES	280
LCV LOTS	60
REST AREAS	2,935
TRUCK STOPS	7,221
TRUCK WASHES	632
WALMART OVERNIGHT PARKING	1,457
WEIGH STATIONS	1,047

Summary of Updates

- An update of all Data Axle® Places was conducted on all major Place categories in the U.S. and Canada including but not limited to: Hotels, Restaurants, Gas Stations, Entertainment, Medical and Retail.

Truck-Specific Place Updates

This list highlights exclusive Place types from the total Place data available in this dataset:

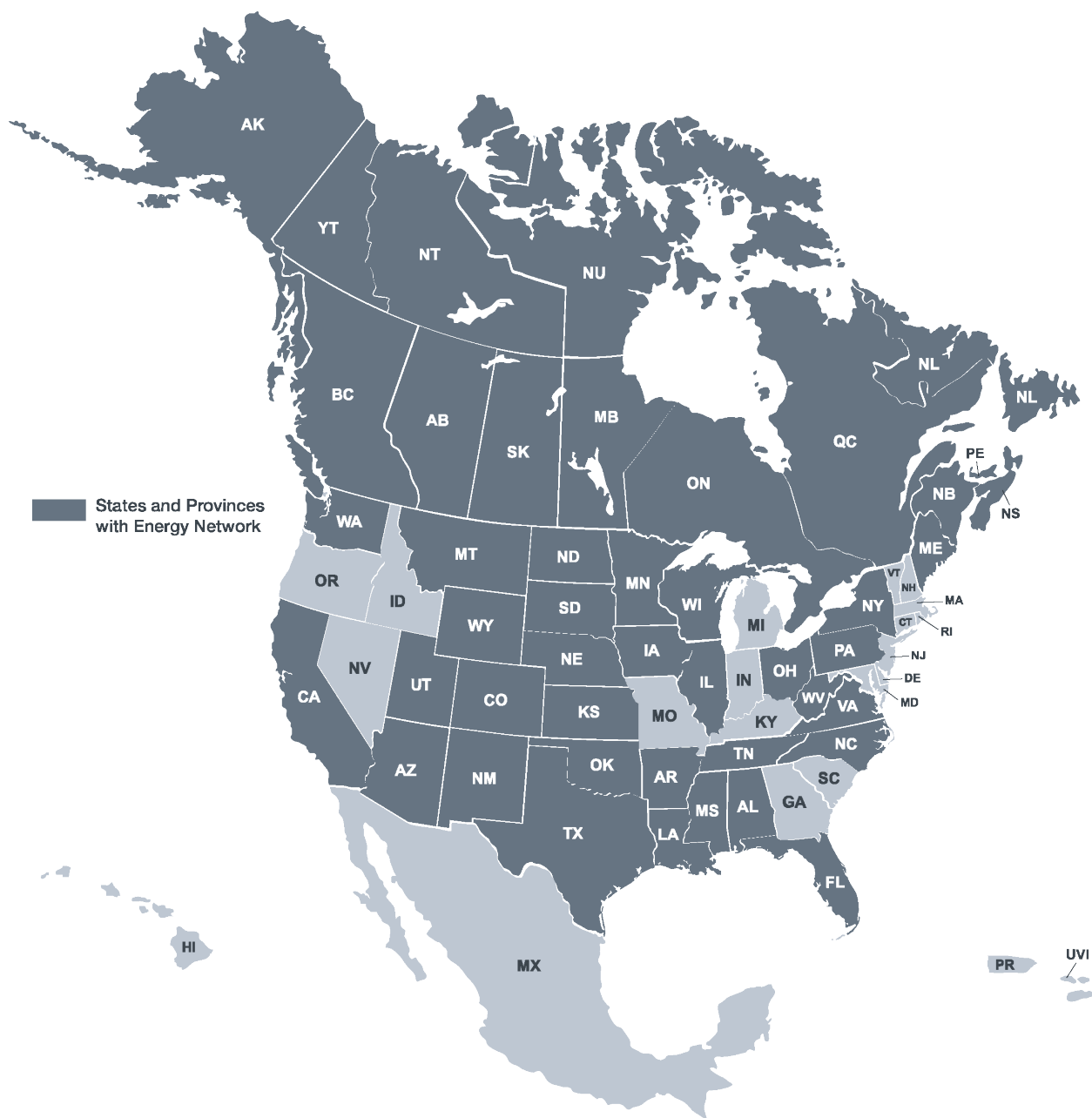
SELECT PLACE UPDATES	
BORDER CROSSINGS*	<ul style="list-style-type: none">• All border locations were updated
DISTRIBUTION CENTERS	<ul style="list-style-type: none">• 1,370 new locations were added to the database
INTERMODAL FACILITIES	<ul style="list-style-type: none">• 1 new location was added to the database
TRUCK STOPS	<ul style="list-style-type: none">• 3 new locations were added to the database
MANUFACTURING PLANTS	<ul style="list-style-type: none">• 423 new locations were added to the database

** Border defined as any changes in jurisdiction between states, provinces or countries.*

Section 6

2021 Q3.2 North America Energy Data

Coverage & Statistics



The following states/provinces have existing energy network (lease roads) and Places:

REGION	NETWORK	PLACE TYPES		
		WELL	FACILITY	LAND SURVEY ADDRESS
UNITED STATES				
ALABAMA	✓			
ALASKA	✓	✓		
ARIZONA	✓			
ARKANSAS	✓	✓		✓
CALIFORNIA	✓	✓		✓
COLORADO	✓	✓	✓	✓
FLORIDA	✓			
ILLINOIS	✓			
IOWA	✓			
KANSAS	✓	✓		
LOUISIANA	✓	✓	✓	✓
MAINE	✓			
MINNESOTA	✓			
MISSISSIPPI	✓	✓		✓
MONTANA	✓	✓	✓	✓
NEBRASKA	✓			
NEW MEXICO	✓	✓	✓	✓
NEW YORK	✓	✓		
NORTH CAROLINA	✓			
NORTH DAKOTA	✓	✓	✓	✓
OHIO	✓	✓		✓
OKLAHOMA	✓	✓	✓	✓
PENNSYLVANIA	✓	✓		
SOUTH DAKOTA	✓			
TENNESSEE	✓			
TEXAS	✓	✓		
UTAH	✓	✓	✓	✓
VIRGINIA	✓			
WASHINGTON	✓			
WEST VIRGINIA	✓	✓		
WISCONSIN	✓			
WYOMING	✓	✓	✓	✓
CANADA				
ALBERTA	✓	✓	✓	✓
BRITISH COLUMBIA	✓	✓	✓	✓
MANITOBA	✓	✓		✓
NEW BRUNSWICK	✓			
NEW LABRADOR	✓			

NORTHWEST TERRITORIES	✓			
NOVA SCOTIA	✓			
NUNAVUT	✓			
ONTARIO	✓			
PRINCE EDWARD ISLAND	✓			
QUEBEC				
SASKATCHEWAN	✓	✓		✓
YUKON TERRITORY	✓			

Section 7

Contact Information

Contact

PC*MILER Technical Support

H: 8:00 AM – 5:00 PM Eastern Time,
Monday-Friday, except U.S. holidays

P: 800-377-6453, ext. 2

P: 609-683-0220, ext. 2 (outside the U.S.)

W: <https://support.pcmiler.com>

PC*MILER Sales

H: 9:00 AM – 5:00 PM Eastern Time,
Monday-Friday, except U.S. holidays

P: 800-377-6453, ext. 1

P: 609-683-0220, ext. 1 (outside the U.S.)

W: [Contact Us](#)

About Trimble MAPS

Trimble MAPS provides global map-centric technology dedicated to transforming journeys through innovative routing, scheduling, visualization and navigation solutions. Built on map data and a routing engine designed specifically for commercial vehicles, its development platform and trusted products are made for a broad range of industries, workforces and fleets of all sizes. The Trimble MAPS brands including PC*MILER, CoPilot and Appian are the foundation for safe and efficient journeys worldwide—one driver, one vehicle, one fleet at a time. Trimble MAPS is a Division of Trimble: maps.trimble.com.



MAPS | Maps & Applications for Professional Solutions