

2022 Q4 Map Data Release Notes

NORTH AMERICA



MAPS | Maps & Applications for Professional Solutions

DISCLAIMER: Not all data components are available in all products or solutions. Additional licenses may apply for specific data content.

Table of Contents

1. General Routing and Map Data.....	4
2. ZIP/Postal Code & City Point Data	18
3. SPLC Data	20
4. Toll Data	21
5. Places Data	24
6. Energy Data	26
7. Contact Information	29

2022 Q4 North America General Routing and Map Data

Coverage & Statistics

**COMPREHENSIVE****Highway and street-level**

Includes cities, postal codes, addresses, truck attributes, Places, tolls

HIGH**Highway and street-level**

Includes cities and postal codes with limited addresses, truck attributes and Places

INTERMEDIATE**Basic highway-level network**

Includes cities, postal codes, limited Places

	STREET-LEVEL NETWORK IN MILES		HIGHWAY-LEVEL NETWORK IN MILES		LEVEL OF COVERAGE
	22Q4	previous	22Q4	previous	
UNITED STATES	7,061,534	7,060,191	874,870	874,752	Comprehensive
PUERTO RICO	26,024	26,024	3,079	3,079	High
US VIRGIN ISLANDS	1,386	1,386	199	199	High
CANADA	965,168	965,338	143,367	143,363	Comprehensive
MEXICO	368,097	368,097	98,597	98,597	Intermediate

	ADDRESS COVERAGE*	
	22Q4	previous quarter
UNITED STATES	3,323,641 miles of addressed roads	3,323,053 miles of addressed roads
PUERTO RICO	1,675 miles of addressed roads	1,675 miles of addressed roads
US VIRGIN ISLANDS	There are no addressed roads in the US Virgin Islands at this time	
CANADA	288,931 miles of addressed roads	288,935 miles of addressed roads
MEXICO	There are no addressed roads in Mexico at this time	

**Excludes highways and any other roads that don't have actual house numbers.*

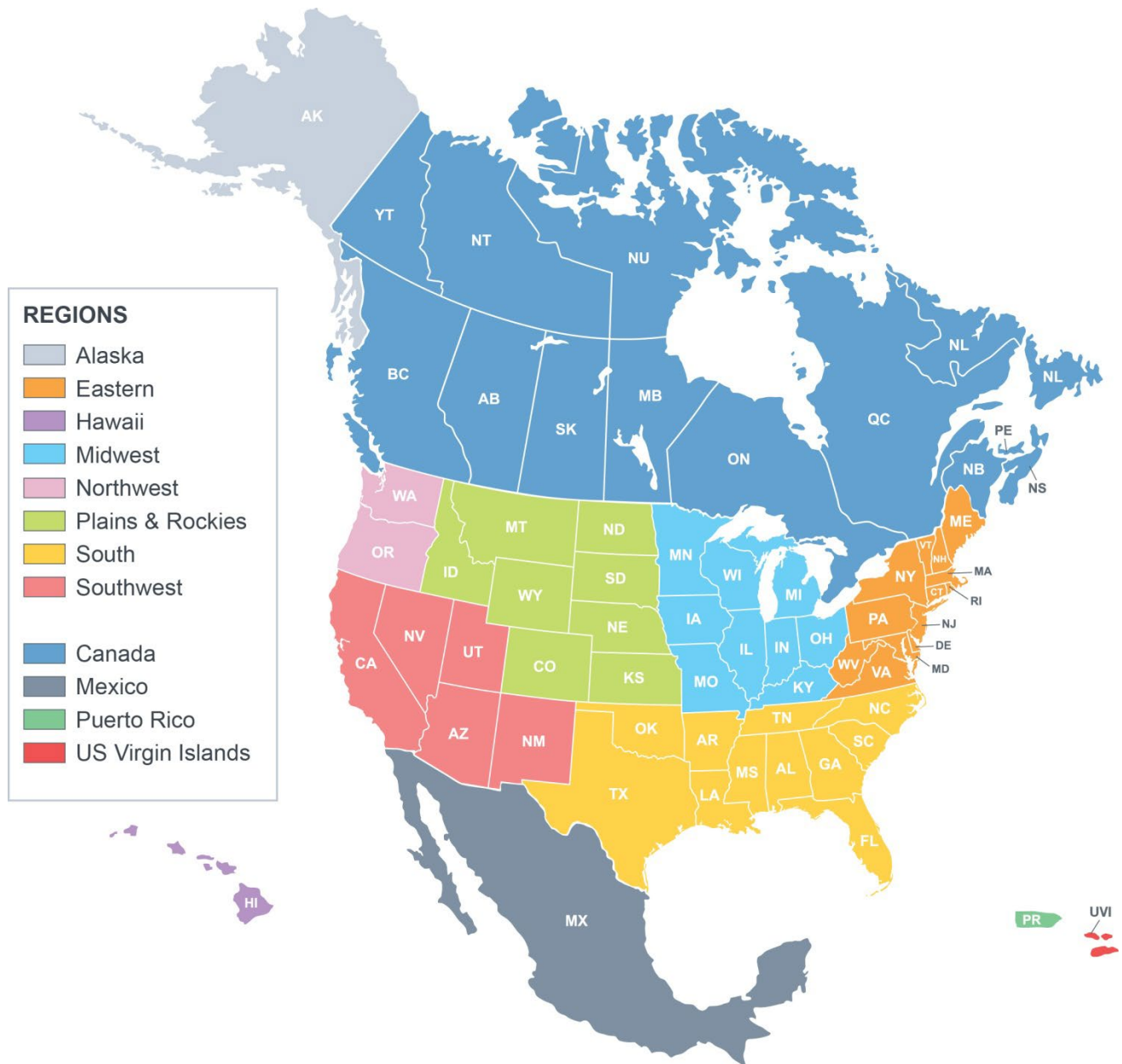
Summary of Key Updates

Updates in this North America data release include:

- Updates to the road network were made in **238 counties**
- **70** new construction road projects were added
- **Truck attributes** were updated; totaling more than **900,000 miles**
- **Truck through-travel** restrictions were updated within **56** city limits
- **Weight limits** were updated in **Alabama, Arizona, Delaware, Missouri, Nebraska, New Jersey, Quebec, Texas & Utah**
- **53' routing attribution** was reviewed and updated in **Georgia**
- **Tolls** were updated to reflect new rates in **Florida & Rhode Island**
- **City points** and **postal codes** were updated for the **US** and **Canada**
- **2,773 new POIs** were added to the Places Database (831 distribution centers, 1,403 retail storefront, 1 intermodal facilities, 533 manufacturing plants, 2 rest areas, and 3 truck stops)
- **2,478 new site locations** were coded (760 distribution centers, 1,201 retail storefront, 1 intermodal facilities, 516 manufacturing plants)
- More than **1,100 customer-reported issues** were fixed
- More than **110 miles of new highway-level** network was added to the United States

Select Regional Updates

The release notes are grouped into the following regions. Please note that only select updates are summarized. Other enhancements may also be included in this release.



ALASKA

Region	NEW CONSTRUCTION & OTHER UPDATES
ALASKA	<ul style="list-style-type: none"> Updates to the road network were made in the following counties: Bethel Census Area, Bristol Bay Borough, Dillingham Census Area, Haines Borough, Ketchikan Gateway Borough, Petersburg Borough

EASTERN region

State	NEW CONSTRUCTION & OTHER UPDATES
CONNECTICUT	<ul style="list-style-type: none"> Updates to the road network were made in the following county: New Haven
MARYLAND	<ul style="list-style-type: none"> Updates to the road network were made in the following county: Charles
MAINE	<ul style="list-style-type: none"> Updates to the road network were made in the following counties: Androscoggin, Franklin, Knox, Piscataquis, Somerset, Waldo
NEW JERSEY	<ul style="list-style-type: none"> Updates to the road network were made in the following county: Cumberland Wittpenn Bridge – On and off ramps connecting Wittpenn Bridge to US-1/US-9 and County Route 659 have been reconfigured due to a new bridge alignment. Jersey City, NJ 40.740395N, 74.080438W
NEW YORK	<ul style="list-style-type: none"> Updates to the road network were made in the following counties: Allegany, Broome, Chautauqua, Chemung, Chenango, Clinton, Columbia, Cortland, Essex, Franklin, Genesee, Hamilton, Herkimer, Kings, Lewis, Livingston, Niagara, Ontario, Schuylar, Washington
PENNSYLVANIA	<ul style="list-style-type: none"> Updates to the road network were made in the following counties: Berks, Monroe
VIRGINIA	<ul style="list-style-type: none"> Updates to the road network were made in the following county: Washington I-195 and VA-197 Roundabout – The intersection of I-195's southbound ramps and VA-197 were reconfigured into a roundabout. Richmond, VA 37.58383N, 77.47494W US-221, Old Forest Road, College Drive and Hopwood Drive Roundabout – The intersection of US-221, Old Forest Road, College Drive and Hopwood Drive was reconfigured into a roundabout. Lynchburg, VA 37.401936N, 79.181414W VA-311 and VA-419 Roundabout – The intersection of VA-311 and VA-419 was reconfigured into a roundabout. Roanoke, VA 37.32745N, 80.041143W VA-612 and Williamsburg Plantation Drive Roundabout – The intersection of VA-612 and Williamsburg Plantation Drive was reconfigured into a roundabout. Williamsburg, VA 37.30395N, 76.75083W

	<ul style="list-style-type: none"> • US-15 and VA-133 Roundabout – The intersection of US-15 and VA-133 was reconfigured into a roundabout. Farmville, VA 37.24605N, 78.44392W
--	--

State	TRUCK-SPECIFIC UPDATES
CONNECTICUT	<ul style="list-style-type: none"> • Truck through-travel restrictions were updated in the following areas: Hartford, Manchester
DELAWARE	<ul style="list-style-type: none"> • Posted weight limits were reviewed and updated • Truck through-travel restrictions were updated in the following areas: Magnolia
MASSACHUSETTS	<ul style="list-style-type: none"> • Truck through-travel restrictions were updated in the following areas: Buckland
MAINE	<ul style="list-style-type: none"> • Truck through-travel restrictions were updated in the following areas: Bowerbank, Bucksport
NEW HAMPSHIRE	<ul style="list-style-type: none"> • Truck through-travel restrictions were updated in the following areas: North Hampton, Strafford
NEW JERSEY	<ul style="list-style-type: none"> • Posted weight limits were reviewed and updated • Truck through-travel restrictions were updated in the following areas: Alpha, Barnegat Light, Cape May Point, East Newark, Paterson, Riverton
NEW YORK	<ul style="list-style-type: none"> • Truck through-travel restrictions were updated in the following areas: Arcade, Lindenhurst
PENNSYLVANIA	<ul style="list-style-type: none"> • Truck through-travel restrictions were updated in the following areas: Beaver, Brookville, Butler, Denver, East Caln, Elizabeth, Monroe, Northern Cambria, Summit, Waynesburg
VERMONT	<ul style="list-style-type: none"> • Truck through-travel restrictions were updated in the following areas: Newport

HAWAII

State	NEW CONSTRUCTION & OTHER UPDATES
HAWAII	<ul style="list-style-type: none"> • Updates to the road network were made in the following counties: Honolulu

MIDWEST region

State	NEW CONSTRUCTION & OTHER UPDATES
ILLINOIS	<ul style="list-style-type: none"> • Updates to the road network were made in the following counties: La Salle, Pike, Whiteside, Woodford

INDIANA	<ul style="list-style-type: none"> • Updates to the road network were made in the following counties: Bartholomew, Crawford, Daviess, Decatur, Fayette, Fulton, Harrison, Marshall, Putnam, Scott, St. Joseph, Washington, White • IN-32 and IN-38 Roundabout – The intersection of IN-32 and IN-38 was reconfigured into a roundabout. Noblesville, IN <i>40.046999N, 86.024783W</i> • IN-37 and East 131st Street Interchange – The junction of IN-37 and East 131st Street was reconfigured from an at grade intersection to a dumbbell interchange. Fishers, IN <i>39.978852N, 86.003848W</i> • IN-37 and East 146th Street Interchange – The junction of IN-37 and East 146th Street was reconfigured from an at grade intersection to a SPUI (Single Point Urban Interchange). Noblesville, IN <i>40.000795N, 86.004121W</i>
IOWA	<ul style="list-style-type: none"> • Updates to the road network were made in the following county: Washington
KENTUCKY	<ul style="list-style-type: none"> • Updates to the road network were made in the following county: Knott • KY-461 and KY-80 Interchange – A new cloverleaf ramp connecting westbound KY-80 to southbound KY-461 is now open to traffic. Somerset, KY <i>37.161401N, 84.500136W</i>
MICHIGAN	<ul style="list-style-type: none"> • Updates to the road network were made in the following counties: Alcona, Alger, Alpena, Arenac, Bay, Branch, Calhoun, Charlevoix, Chippewa, Clare, Dickinson, Gladwin, Houghton, Huron, Iosco, Iron, Isabella, Jackson, Kalkaska, Leelanau, Luce, Manistee, Mason, Mecosta, Menominee, Midland, Missaukee, Montmorency, Oceana, Saginaw, Sanilac, Shiawassee, St. Joseph, Van Buren, Wexford • Pontiac Trail and North Territorial Road Roundabout – The intersection of Pontiac Trail and North Territorial Road was reconfigured into a roundabout. South Lyon, MI <i>42.365225N, 83.657411W</i> • I-94 at US-31 Connection Project – A new 3.5 mile stretch of US-31 now connects Napier Avenue to I-94. Benton Harbor, MI <i>42.107231N, 86.373767W</i>
MINNESOTA	<ul style="list-style-type: none"> • Updates to the road network were made in the following counties: Goodhue, Meeker, Mower, Nobles, Norman, Otter Tail, Pennington, Pope, Red Lake, Rice, Roseau, Traverse, Wadena, Waseca, Wilkin, Yellow Medicine • US-71 and Anne Street Northwest Roundabout – The intersection of US-71 and Anne Street Northwest was reconfigured into a roundabout. Bemidji, MN <i>47.50511N, 94.906444W</i>
MISSOURI	<ul style="list-style-type: none"> • Updates to the road network were made in the following counties: Ray, Wayne
OHIO	<ul style="list-style-type: none"> • Updates to the road network were made in the following counties: Ashtabula, Cuyahoga • Morse Road and Babbitt Road Roundabout – The intersection of Morse

	<p>Road and Babbitt Road was reconfigured into a roundabout. New Albany, OH 40.051482N, 82.777207W</p> <ul style="list-style-type: none"> • US-250 and OH-60 Roundabout – The intersection of US-250 and OH-60 was reconfigured into a roundabout. Ashland, OH 40.887289N, 82.326416W • US-224 and OH-587 Roundabout – The intersection of US-224 and OH-587 was reconfigured into a roundabout. New Riegel, OH 41.089443N, 83.352443W
WISCONSIN	<ul style="list-style-type: none"> • Updates to the road network were made in the following counties: Ashland, Bayfield, Chippewa, Clark, Jackson, Kenosha, Pierce, Polk

State	TRUCK-SPECIFIC UPDATES
MISSOURI	<ul style="list-style-type: none"> • Posted weight limits were reviewed and updated • Truck through-travel restrictions were updated in the following areas: Cape Girardeau, Chesterfield, Columbia, Hazelwood, Jefferson City, Joplin, Maryland Heights, St Charles, St Joseph, St Peters
OHIO	<ul style="list-style-type: none"> • Truck through-travel restrictions were updated in the following areas: Grove City, Hillard, Miami, Reynoldsburg

NORTHWEST region

State	NEW CONSTRUCTION & OTHER UPDATES
WASHINGTON	<ul style="list-style-type: none"> • Updates to the road network were made in the following counties: Columbia, Grays Harbor, Okanogan, Stevens

State	TRUCK-SPECIFIC UPDATES
WASHINGTON	<ul style="list-style-type: none"> • Truck through-travel restrictions were updated in the following areas: Kirkland, Lacey, Lake Stevens, Longview, Lynnwood, Maple Valley, Mercer Island, Moses Lake, Mount Vernon

PLAINS and ROCKIES region

State	NEW CONSTRUCTION & OTHER UPDATES
COLORADO	<ul style="list-style-type: none"> • Updates to the road network were made in the following county: Otero • County Route 64 and County Route 35 Roundabout – The intersection of County Route 64 and County Route 35 was reconfigured into a roundabout.

	<p>Greeley, CO 40.455262N, 104.734822W</p> <ul style="list-style-type: none"> • I-25 Exit 252 Diverging Diamond Interchange – The interchange of I-25 and County Route 48 was reconfigured from a diamond into a diverging diamond interchange. Johnstown, CO 40.33557N, 104.980174W • I-25 Frontage Road Demolished – I-25 Frontage Road was demolished between County Route 44 and East County Route 14. Berthoud, CO 40.330569N, 104.979765W
KANSAS	<ul style="list-style-type: none"> • Updates to the road network were made in the following counties: Johnson, Seward
MONTANA	<ul style="list-style-type: none"> • Updates to the road network were made in the following county: Custer
NEBRASKA	<ul style="list-style-type: none"> • West Holdrege Street and Northwest 50th Street Roundabout – The intersection of West Holdrege Street and Northwest 50th was reconfigured into a roundabout. Lincoln, NE 40.828213N, 96.789741W
NORTH DAKOTA	<ul style="list-style-type: none"> • Updates to the road network were made in the following counties: Burleigh, Divide, Grand Forks, McLean, Sargent, Sheridan, Ward
WYOMING	<ul style="list-style-type: none"> • Updates to the road network were made in the following counties: Big Horn, Campbell, Converse, Crook, Fremont, Goshen, Hot Springs, Johnson, Laramie, Lincoln, Natrona, Park, Sheridan, Sublette, Sweetwater, Teton, Uinta, Washakie, Weston

State	TRUCK-SPECIFIC UPDATES
NEBRASKA	<ul style="list-style-type: none"> • Posted weight limits were reviewed and updated

SOUTH region

State	NEW CONSTRUCTION & OTHER UPDATES
ALABAMA	<ul style="list-style-type: none"> • Updates to the road network were made in the following counties: Calhoun, Chilton
FLORIDA	<ul style="list-style-type: none"> • US-321 Exit 26 – New left hand exit between northbound FL-821 and eastbound FL-836. Miami, FL 25.775059N, 80.385083W • Paseo al Mar Boulevard – An extension of Paseo al Mar Boulevard across I-75 that now connects Covington Garden Drive and Colonial Affair Street is now open to traffic. Sun City Center, FL 27.763597N, 82.36392W •

GEORGIA

- Updates to the road network were made in the following counties: **Colquitt, Walton**
- **Belfast Keller Road and Belfast River Road Roundabout** – The intersection of Belfast Keller Road and Belfast River Road was reconfigured into a roundabout. Richmond Hill, GA 31.83099N, 81.30293W
- **Jimmy Deloach Parkway** – New section of the Jimmy Deloach Parkway between I-16 and US-80 is now open to traffic. This includes a wide diamond interchange with US-80. Bloomingdale, GA 32.119923N, 81.314259W
- **Constitution Boulevard Southwest and Nash Street Southwest Roundabout** – The intersection of Constitution Boulevard Southwest and Nash Street Southwest was reconfigured into a roundabout. Lawrenceville, GA 33.950189N, 83.994017W
- **Hopewell Road and Thompson Road Roundabout** – The intersection of Hopewell Road and Thompson Road was reconfigured into a roundabout. Milton, GA 34.15288N, 84.28542W
- **South Pinetree Boulevard, Magnolia Street and Magnolia Road Roundabout** – The intersection of South Pinetree Boulevard, Magnolia Street and Magnolia Road was reconfigured into a roundabout. Thomasville, GA 30.811374N, 83.980422W
- **GA-211, Old Hog Mountain Road and Covered Bridge Road Roundabout** – The intersection of GA-211, Old Hog Mountain Road and Covered Bridge Road was reconfigured into a roundabout. Hoschton, GA 34.06993N, 83.78637W
- **Nash Street Extension** – Nash Street now extends between Gwinnett Drive and Constitution Boulevard. Lawrenceville, GA 33.947454N, 83.997629W
- **Constitution Boulevard Southeast and Langley Drive Roundabout** – The intersection of Constitution Boulevard Southeast and Langley Drive was reconfigured into a roundabout. Lawrenceville, GA 33.952637N, 83.995201W
- **GA-257, County Route 354 and Waldrep Road Roundabout** – The intersection of GA-257, County Route 354 and Waldrep Road was reconfigured into a roundabout. Dublin, GA 32.493288N, 82.984211W
- **Mid Broadwell Road, Bethany Road and Pindell Circle Roundabout** – The intersection of Mid Broadwell Road, Bethany Road and Pindell Circle was reconfigured into a roundabout. Alpharetta, GA 34.08719N, 84.32644W
- **GA-30 and Benton Boulevard Roundabout** – The intersection of GA-30 and Benton Boulevard was reconfigured into a roundabout. Port Wentworth, GA 32.192768N, 81.223379W
- **GA-9 and GA-52 Roundabout** – The intersection of GA-9 and GA-52 was reconfigured into a roundabout. Dahlonega, GA 34.520046N, 84.045459W
- **I-95 Exit 90** – The interchange of I-95 and GA-144 was reconfigured from a diamond to a dumbbell interchange. Richmond, Hill, GA 31.960215N, 81.328926W
- **US-23 and Russell Street Roundabout** – The intersection of US-23 and Russell Street was reconfigured into a roundabout. Suwanee, GA

	<p><i>34.05083N, 84.07139W</i></p> <ul style="list-style-type: none"> • Monroe Drive Northeast and Armour Drive Northeast Roundabout – The intersection of Monroe Drive Northeast and Armour Drive Northeast was reconfigured into a roundabout. Atlanta, GA <i>33.810662N, 84.371363W</i> • I-16 Exit 152 – The interchange of I-16 and GA-17 was reconfigured from a diamond into a dumbbell interchange. Bloomingdale, GA <i>32.099818N, 81.323404W</i> • Hog Mountain Road and Cash Road Roundabout – The intersection of Hog Mountain Road and Cash Road was reconfigured into a roundabout. Flowery Branch, GA <i>34.181959N, 83.902981W</i> • US-19 Business and Oak Grove Road Roundabout – The intersection of US-19 Business and Oak Grove Road was reconfigured into a roundabout. Dahlonega, GA <i>34.55042N, 83.99573W</i> • GA-59 and Segars Road Roundabout – The intersection of GA-59 and Segars Road was reconfigured into a roundabout. Commerce, GA <i>34.29473N, 83.39858W</i> • Kimball Bridge Road and Rock Mill Road – The intersection of Kimball Bridge Road and Rock Mill Road was reconfigured into a roundabout. Alpharetta, GA <i>34.05182N, 84.27205W</i> • GA-61 and Punkintown Road – The intersection of GA-61 and Punkintown Road was reconfigured into a roundabout. Villa Rica, GA <i>33.74840N, 84.91141W</i> • Old Tucker Road Southwest and Lilburn-Stone Mountain Road Southwest Roundabout – The intersection of Old Tucker Road Southwest and Lilburn-Stone Mountain Road Southwest was reconfigured into a roundabout. Stone Mountain, GA <i>33.84796N, 84.14816W</i> • Stembridge Road Southeast and Kings Road Roundabout – The intersection of Stembridge Road Southeast and Kings Road Roundabout was reconfigured into a roundabout. Milledgeville, GA <i>33.068392N, 83.174076W</i> • I-295 and GA-400 Flyover – A new ramp extending from eastbound I-295 to both north and southbound GA-400 is now open to traffic. Atlanta, GA <i>33.909846N, 84.36043W</i>
MISSISSIPPI	<ul style="list-style-type: none"> • Updates to the road network were made in the following counties: Jones, Pike
NORTH CAROLINA	<ul style="list-style-type: none"> • Tuckaseegee Road, Berryhill Road and Thrift Road Roundabout – The intersection of Tuckaseegee Road, Berryhill Road and Thrift Road was reconfigured into a roundabout. Charlotte, NC <i>35.236457N, 80.874485W</i> • Ridge Street and Carters Acres Road Roundabout – The intersection of Ridge Street and Carters Acres Road was reconfigured into a roundabout, Albemarle, NC <i>35.402768N, 80.156872W</i> • Main Avenue Northeast and 2nd Avenue Northeast Roundabout – The intersection of Main Avenue Northeast and 2nd Avenue Northeast was reconfigured into a roundabout. Hickory, NC <i>35.73395N, 81.33108W</i> • Chestnut Drive Southwest and Spring Street Southwest Roundabout –

	<p>The intersection of Chestnut Drive Southwest and Spring Street Southwest was reconfigured into a roundabout. Concord, NC 35.40468N, 80.57664W</p> <ul style="list-style-type: none"> • Terminal Drive and Airline Drive Roundabout – The intersection of Terminal Drive and Airline Drive was reconfigured into a roundabout. New Bern, NC 35.078903N, 77.032842W • Old Durham Road and Wegmans Parking Lot Roundabout – A new roundabout at the intersection of Old Durham Road and Wegmans Parking Lot is now open to traffic. Chapel Hill, NC 35.94424N, 79.00987W • Brunswick Forest Parkway and Low Country Boulevard Roundabout – The intersection of Brunswick Forest Parkway and Low Country Boulevard was reconfigured into a roundabout. Leland, NC 34.192896N, 78.041459W • US-301 and Parkton Tobermory Road Roundabout – The intersection of US-301 and Parkton Tobermory Road was reconfigured into a roundabout. Parkton, NC 34.88370N, 78.97531W • Jamestown Bypass and Greensboro Road Intersection – A new intersection between Jamestown Bypass and Greensboro Road is now open to traffic. High Point, NC 79.969429W, 35.984996N
OKLAHOMA	<ul style="list-style-type: none"> • Updates to the road network were made in the following counties: Alfalfa, Atoka, Cimarron, Custer, Jackson, Johnston, Le Flore, Ottawa, Seminole, Sequoyah, Washita
SOUTH CAROLINA	<ul style="list-style-type: none"> • Updates to the road network were made in the following counties: Chester, Colleton, Florence, Hampton, Marlboro, Newberry • County Route 53 and County Route 28 Roundabout – The intersection of County Route 53 and County Route 28 was reconfigured into a roundabout. Charleston, SC 32.73323N, 79.98198W • SC-327, Claussen Road and Old River Road Roundabout – The intersection of SC-327, Claussen Road and Old River Road was reconfigured into a roundabout. Florence, SC 34.131358N, 79.630336W • Chick Springs Road and Twin Lake Road Roundabout – The intersection of Chick Springs Road and Twin Lake Road was reconfigured into a roundabout. Greenville, SC 34.88020N, 82.37783W • Garden City Connector and Woodlake Drive Roundabout – The intersection of Garden City Connector and Woodlake Drive was reconfigured into a roundabout. Murrells Inlet, SC 33.595189N, 79.017339W • SC-41 and Senator Gasque Road Roundabout – SC-41 and Senator Gasque Road was reconfigured into a roundabout. Marion, SC 34.183536N, 79.38341W • Alpine Road and Old Percival Road Roundabout – The intersection of Alpine Road and Old Percival Road was reconfigured into a roundabout. Columbia, SC 34.06555N, 80.90815W • SC-11 and Parris Bridge Road Roundabout – The intersection of SC-11 and Parris Bridge Road was reconfigured into a roundabout. Chesnee, SC 35.15971N, 81.91854W • Belle Hall Parkway, Antebellum Lane and Paul Foster Road Roundabout – The intersection of Belle Hall Parkway, Antebellum Lane and Paul Foster Road was reconfigured into a roundabout. Mt Pleasant, SC

	<p>32.84406N, 79.86070W</p> <ul style="list-style-type: none"> • US-301 and SC-403 Roundabout – The intersection of US-301 and SC-403 was reconfigured into a roundabout. Olanta, SC 33.978691N, 79.905417W • County Route 535, Sangaree Parkway and School House Lane Roundabout – The intersection of County Route 535, Sangaree Parkway and School House Lane was reconfigured into a roundabout. Summerville, SC 33.034279N, 80.109553W • US-178 and SC-88 Roundabout – The intersection of US-178 and SC-88 was reconfigured into a roundabout. Liberty, SC 34.705832N, 82.676625W
TEXAS	<ul style="list-style-type: none"> • Updates to the road network were made in the following counties: Brazoria, Chambers, Cherokee, Cochran, Colorado, Cooke, Crosby, Delta, Dickens, Fannin, Floyd, Fort Bend, Franklin, Galveston, Garza, Gillespie, Grayson, Hale, Hockley, Johnson, Kaufman, King, Lamb, Lampasas, Lee, Liberty, Lubbock, Lynn, Matagorda, Montgomery, Morris, Nacogdoches, Newton, Parker, Polk, Potter, Red River, Rockwall, Sabine, San Augustine, San Jacinto, Shelby, Terry, Titus, Trinity, Tyler, Upshur, Walker, Waller, Wharton, Yoakum

State	TRUCK-SPECIFIC UPDATES
ALABAMA	<ul style="list-style-type: none"> • Posted weight limits were reviewed and updated
GEORGIA	<ul style="list-style-type: none"> • 53' routing attribution was reviewed and updated
MISSISSIPPI	<ul style="list-style-type: none"> • Truck through-travel restrictions were updated in the following areas: Hattiesburg, Horn Lake
SOUTH CAROLINA	<ul style="list-style-type: none"> • Truck through-travel restrictions were updated in the following areas: Barnwell
TENNESSEE	<ul style="list-style-type: none"> • Truck through-travel restrictions were updated in the following areas: Kingsport, Maryville
TEXAS	<ul style="list-style-type: none"> • Posted weight limits were reviewed and updated

SOUTHWEST region

State	NEW CONSTRUCTION & OTHER UPDATES
CALIFORNIA	<ul style="list-style-type: none"> • Updates to the road network were made in the following counties: Butte, San Mateo, Solano

UTAH	<ul style="list-style-type: none"> Updates to the road network were made in the following counties: Daggett, Iron
-------------	---

State	TRUCK-SPECIFIC UPDATES
ARIZONA	<ul style="list-style-type: none"> Posted weight limits were reviewed and updated
UTAH	<ul style="list-style-type: none"> Posted weight limits were reviewed and updated

CANADA

Province	NEW CONSTRUCTION & OTHER UPDATES
ALBERTA	<ul style="list-style-type: none"> Updates to the road network were made in the following places: Cold Lake, Medicine Hat
ONTARIO	<ul style="list-style-type: none"> Updates to the road network were made in the following place: Centre Wellington ON-400 and ON-89 Interchange – A new cloverleaf ramp connecting westbound ON-89 to southbound ON-400 is now open to traffic. Innisfil, ON <i>44.201611N, 79.656906W</i> ON-8 and South Talbot Road Intersection – The intersection of ON-8 and South Talbot Road was moved 1,400 feet to the west. Essex, ON <i>42.178849N, 82.855506W</i> Pinkerton Road Extension – Pinkerton Road was extended to ON-8. Essex, ON <i>42.177579N, 82.854692W</i> Queen Elizabeth Way Exit 38 – The eastern half of the interchange of Queen Elizabeth Way and ON-89 was reconfigured into a diverging diamond interchange. Niagara-on-the-Lake, ON <i>43.157305N, 79.164045W</i>
QUEBEC	<ul style="list-style-type: none"> Updates to the road network were made in the following place: Val-d'Or

Province	TRUCK-SPECIFIC UPDATES
QUEBEC	<ul style="list-style-type: none"> Posted weight limits were reviewed and updated

MEXICO

There are no changes to report for this region.

PUERTO RICO

There are no changes to report for this region.

US VIRGIN ISLANDS

There are no changes to report for this region.

Section 2

2022 Q4 North America ZIP/Postal Code & City Point Data

Coverage & Statistics

We maintain an extensive database of city points, ZIP codes, and postal codes in order to provide accurate geocoding in all of our products. This data currently covers:

Country	Number of City Points	Number of ZIP/Postal Codes
UNITED STATES	191,266	51,329
PUERTO RICO	2,280	207
US VIRGIN ISLANDS	251	26
CANADA	18,024	875,873
MEXICO	56,977	120,467

Summary of Updates

Type	Summary
ADDITIONS	<ul style="list-style-type: none">• 7 new US zip codes or acceptable names• 5 Mexican postal codes added
DELETIONS	<ul style="list-style-type: none">• 1 U.S. zip codes or acceptable names removed

Additions

These codes were added to the data as new codes or new acceptable names to an existing code or city location.

U.S. ZIP Codes Added:

- 06340 Noank, CT, New London
- 19344 Suplee, PA, Chester
- 20895 Chevy Chase View, MD, Montgomery
- 20895 Chevy Chs Vw, MD, Montgomery

- 21403 Highland Beach, MD, Anne Arundel
- 21758 Rosemont, MD, Frederick
- 72762 Elm Springs, AR, Washington

Mexican Postal Codes Added:

- 64630 Colinas de San Jeronimo, NL
- 64630 La Escondida, NL
- 64630 Rincon de San Jemo, NL
- 64630 San Jemo, NL
- 64630 Villas de San Jeronimo, NL

Deletions

These codes were removed from the data due to the code's official cancellation by the governing authority; removal of an erroneous duplicate point; a record with an erroneous county; a code's previously acceptable name that is no longer being accepted; or the removal of a record that is found to be a non-city.

U.S. ZIP Codes Removed:

- 07829 Buttzville, NJ, Warren

Coverage & Statistics

Standard Point Location Codes (SPLC) are unique numbers assigned to locations originating and receiving freight in North America. Currently we have 112,616 SPLC codes in accordance with the National Motor Freight Traffic Association, which owns and maintains this data.

Summary of Updates

Type	Summary
CHANGES	<ul style="list-style-type: none">5 SPLC locations changed to better align them with their service area

Changes

The locations of these codes were changed to better align them with their service area.

SPLC Location Corrections:

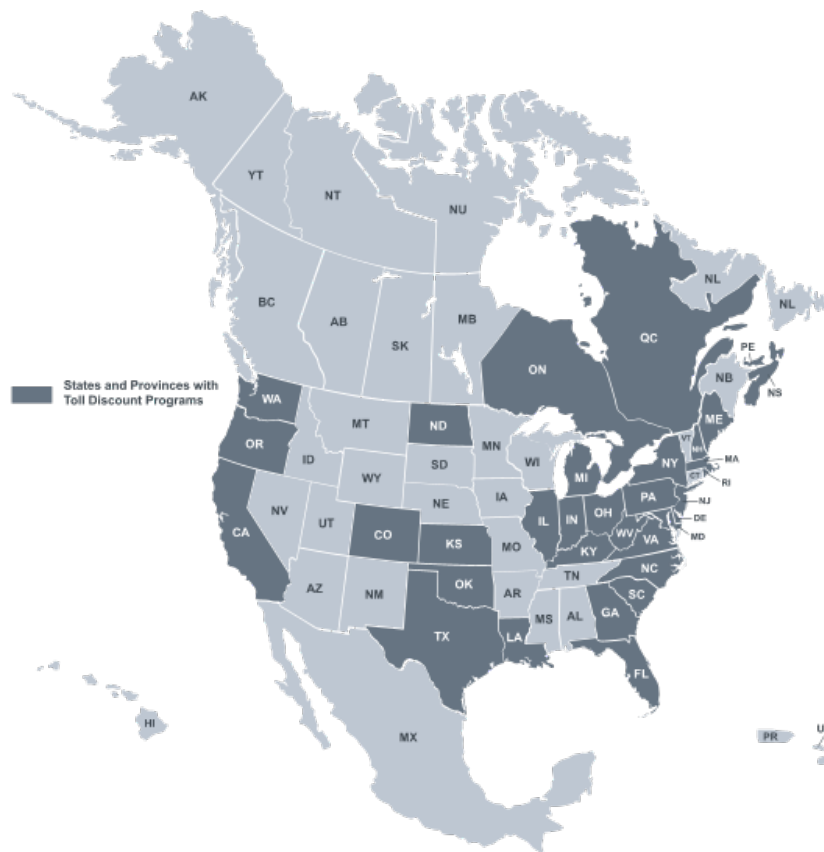
- 165264000 Groton, CT, New London
- 192564000 Buttzville, NJ, Warren
- 208650000 Honey Brook, PA, Chester
- 233395000 Knoxville, MD, Frederick
- 278528000 Secondcreek, WV, Monroe

Section 4

2022 Q4 North America Toll Data

Coverage & Statistics

We maintain 2962 physical toll plaza locations across North America. At each toll plaza, toll costs for cash and discount toll programs, ticket and barrier systems, time of day variations, and vehicle dimensions based on weight, axle count, and trailer count are modeled depending on how the tolling authority set rates.



Toll Discount Programs

Many tolling authorities offer standard discount plans to receive discounted toll rates when traveling on participating roadways. Below is a list of the supported discount programs:

Discount Program	Valid In	Discount Program	Valid In
407 ETR Transponder	ON Canada	GeauxPass	LA
A25 Transponder	QC Canada	Good To Go	WA
A30 EXPRESS Transponder	QC Canada	GO-PASS	CO
Beach Express GO VISIT	AL	I-Pass	IL
BreezeBy	OR	K-Tag	KS
Downbeach Express Pass	NJ	Laredo Trade Tag	TX
E-Fast Pass	TX	LeeWay	FL
E-Pass	TX	MACPASS	NS
E-Pass Canada	NS Canada	NC Quick Pass	NC
ExpressPass	NY, ON Canada	NEXPRESS TOLL	MI, ON Canada
EXpressToll	CO	Palmetto Pass (PAL PASS)	SC
EZ Tag	TX	Peach Pass	GA
EZPass	DE, IL, IN, KY, ME, MD, MA, NH, NJ, NY, NC, OH, PA, RI, VA, WV	PikePass	OK
EZPass-MA	MA	RiverLink	IN, KY
EZPass-MD	MD	StraitPASS	PEI Canada
EZPass-ME	ME	SunPass	FL
EZPass-NJ	NJ	TollTag	LA, TX
EZPass-NY	NY	TxTag	TX
EZPass-WV	WV		
FasTrak	CA		

Summary of Updates

Region	Updates to Toll Road
UNITED STATES	
FLORIDA	<ul style="list-style-type: none">• Card Sound Bridge - rates increase as of 10/1/2022• Polk Parkway – Toll by Plate rates decrease as of 9/23/2022

Other Toll-Related Updates

In Rhode Island bridge tolls were removed from the following roads permanently:

- *Rhode Island I-95 Bridge Toll*
- *Rhode Island I-295 Bridge Toll*
- *Rhode Island I-195 Bridge Toll*
- *Rhode Island SR 146 Bridge Toll*
- *Rhode Island US 6 Bridge Toll*

Coverage & Statistics

Trimble Maps products provide the ability to search, display and route to millions of business points of interest. Called “Places,” these locations are verified by Data Axle®, a leading provider of business data. Trimble Maps also maintains a unique set of truck-specific Places including truck stops, intermodal terminals, weigh stations and rest areas. Places are located strategically for truck access and provide a safe way for drivers to access businesses most relevant to them.

	CoPilot	CoPilot Truck	PC*MILER
NORTH AMERICA*	5,929,458	6,175,448	13,217,140

** Most Place coverage currently limited to U.S. and Canada*

Truck-Specific Places - Count per Category

This list highlights exclusive Place types from the total Place data available in this dataset:

NUMBER OF PLACES	
BORDER CROSSINGS	3,076
CAT SCALES™	1,831
DIESEL EXHAUST FLUID	1,716
DISTRIBUTION CENTERS	84,610
MANUFACTURING PLANTS	47,079
INTERMODAL FACILITIES	288
LCV LOTS	60
REST AREAS	2,909
TRUCK STOPS	7,426
TRUCK WASHES	641
WALMART OVERNIGHT PARKING	1,456
WEIGH STATIONS	1,052

Summary of Updates

- An update of all Data Axle® Places was conducted on all major Place categories in the U.S. and Canada including but not limited to: Hotels, Restaurants, Gas Stations, Entertainment, Medical and Retail.

Truck-Specific Place Updates

This list highlights exclusive Place types from the total Place data available in this dataset:

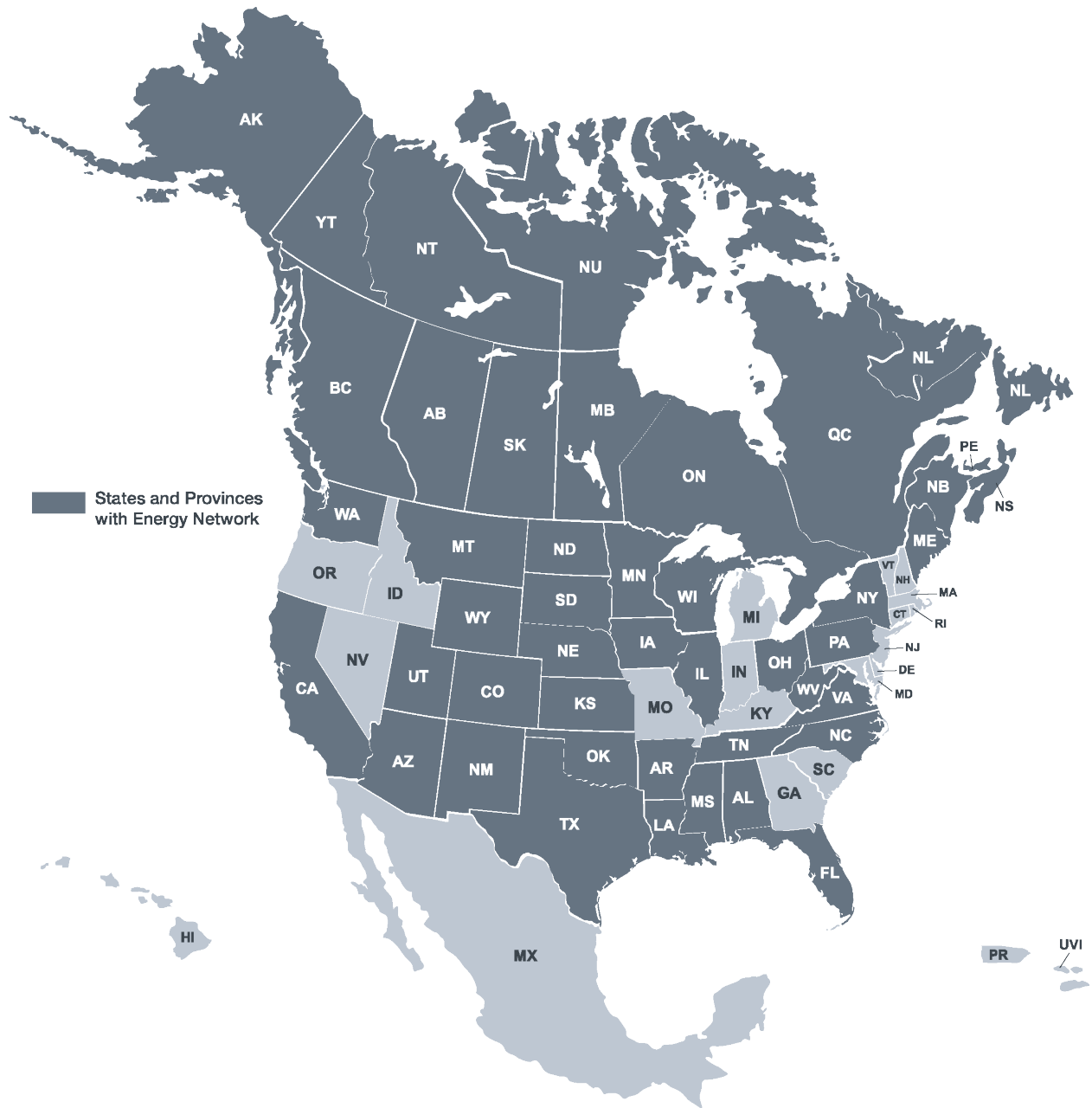
SELECT PLACE UPDATES	
BORDER CROSSINGS*	<ul style="list-style-type: none">• All border locations were updated
DISTRIBUTION CENTERS	<ul style="list-style-type: none">• 831 new locations were added to the database
INTERMODAL FACILITIES	<ul style="list-style-type: none">• 1 new location was added to the database
TRUCK STOPS	<ul style="list-style-type: none">• 3 new locations were added to the database
REST AREAS	<ul style="list-style-type: none">• 2 new locations were added to the database
MANUFACTURING PLANTS	<ul style="list-style-type: none">• 533 new locations were added to the database

** Border defined as any changes in jurisdiction between states, provinces or countries.*

Section 6

2022 Q4 North America Energy Data

Coverage & Statistics



The following states/provinces have existing energy network (lease roads) and Places:

REGION	NETWORK	PLACE TYPES		
		WELL	FACILITY	LAND SURVEY ADDRESS
UNITED STATES				
ALABAMA	✓			
ALASKA	✓	✓		
ARIZONA	✓			
ARKANSAS	✓	✓		✓
CALIFORNIA	✓	✓		✓
COLORADO	✓	✓	✓	✓
FLORIDA	✓			
ILLINOIS	✓			
IOWA	✓			
KANSAS	✓	✓		
LOUISIANA	✓	✓	✓	✓
MAINE	✓			
MINNESOTA	✓			
MISSISSIPPI	✓	✓		✓
MONTANA	✓	✓	✓	✓
NEBRASKA	✓			
NEW MEXICO	✓	✓	✓	✓
NEW YORK	✓	✓		
NORTH CAROLINA	✓			
NORTH DAKOTA	✓	✓	✓	✓
OHIO	✓	✓		✓
OKLAHOMA	✓	✓	✓	✓
PENNSYLVANIA	✓	✓		
SOUTH DAKOTA	✓			
TENNESSEE	✓			
TEXAS	✓	✓		
UTAH	✓	✓	✓	✓
VIRGINIA	✓			
WASHINGTON	✓			
WEST VIRGINIA	✓	✓		
WISCONSIN	✓			
WYOMING	✓	✓	✓	✓
CANADA				
ALBERTA	✓	✓	✓	✓
BRITISH COLUMBIA	✓	✓	✓	✓
MANITOBA	✓	✓		✓
NEW BRUNSWICK	✓			
NEW LABRADOR	✓			

NORTHWEST TERRITORIES	✓			
NOVA SCOTIA	✓			
NUNAVUT	✓			
ONTARIO	✓			
PRINCE EDWARD ISLAND	✓			
QUEBEC				
SASKATCHEWAN	✓	✓		✓
YUKON TERRITORY	✓			

Summary of Updates

There are no changes to report at this time

Section 7

Contact Information

Contact

PC*MILER Technical Support

H: 8:00 AM – 5:00 PM Eastern Time,
Monday-Friday, except U.S. holidays

P: 800-377-6453, ext. 2

P: 609-683-0220, ext. 2 (outside the U.S.)

W: <https://support.pcmiler.com>

PC*MILER Sales

H: 9:00 AM – 5:00 PM Eastern Time,
Monday-Friday, except U.S. holidays

P: 800-377-6453, ext. 1

P: 609-683-0220, ext. 1 (outside the U.S.)

W: [Contact Us](#)

About Trimble Maps

Trimble Maps provides global map-centric technology dedicated to transforming journeys through innovative routing, scheduling, visualization and navigation solutions. Built on map data and a routing engine designed specifically for commercial vehicles, its development platform and trusted products are made for a broad range of industries, workforces and fleets of all sizes. The Trimble Maps brands including PC*MILER, CoPilot and Appian are the foundation for safe and efficient journeys worldwide—one driver, one vehicle, one fleet at a time. Trimble Maps is a Division of Trimble: maps.trimble.com.



MAPS | Maps & Applications for Professional Solutions